

Geocaching

- hra na vyhledávání pokladů



[Geocaching Home](#) > [Hide & Seek](#) > Search for Geocaches

All Geocaches

By Waypoint - From Origin: N 49° 40.099 E 016° 05.445 [\[New Search\]](#)
 Search for caches [with Google Maps](#)



Total Records: **643** - Page: **1** of **33** -

Prev. << <[1 2 3 4 5 6 7 8 9 10]> >> Next

	Icons	(D/T)	Placed	Description	Last Found	<input type="checkbox"/>
1.3km		(2/2) 	16 Jul 08	Lipa na Podlesi/Lime tree in Podlesi by macar (GC1E88G) Czech Republic	4 days ago*	<input type="checkbox"/>
1.6km		(3.5/4) 	16 Jul 05	Malinska skala by staniol (GCPRBR) Czech Republic	5 days ago*	<input type="checkbox"/>
1.6km		(2.5/2.5) 	6 Jul 05	Dratenicky by staniol (GCPKRX) Czech Republic	3 days ago*	<input type="checkbox"/>
1.6km		(1.5/2) 	4 Sep 05	Milovska stola by staniol (GCQE94) Czech Republic	4 days ago*	<input type="checkbox"/>

Microfinance Empowers

Join us in enabling the poorest of the poor to improve their own lives
www.GrameenFoundation.org

Public Service Ads by Google

2km		(2/3.5) 	30 Jul 08	Ctyri palice / Four rocks by malykrtek (GC1EPPM) Czech Republic	3 days ago*	<input type="checkbox"/>
2.8km		(2/2) 	16 Jul 08	Zalesi by macar (GC1E88X) Czech Republic	4 days ago*	<input type="checkbox"/>
2.8km		(3/2.5) 	9 Jul 05	Milovske pernicky by staniol (GCPNFD) Czech Republic	3 days ago*	<input type="checkbox"/>
3km		(1.5/1.5) 	18 Aug 08	Lunackova lipa by Medly a Zelu (GC1FCY5) Czech Republic	4 days ago*	<input type="checkbox"/>
		(2/1.5) 	17 May 08	Kratka by mysaciZR (GC1CAWJ)	3 days ago*	<input type="checkbox"/>



GETTING STARTED
 HIDE & SEEK A CACHE
 FIND A BENCHMARK
 TRACKABLE ITEMS
 MY ACCOUNT
 FORUMS
 SHOP FOR GEAR
 RESOURCES



[Geocaching Home](#) > [Seek](#) > View Cache Details

GC1EPPM

GETTING STARTED

HIDE & SEEK A CACHE

FIND A BENCHMARK

TRACKABLE ITEMS

MY PROFILE




FORUMS


SHOP FOR GEAR

RESOURCES

Ctyri palice / Four rocks

A cache by [malykrtek](#) Hidden: 7/30/2008

Size:  (Small) Difficulty:  Terrain:  (1 is easiest, 5 is hardest)

 Greyed out links are only available to [Premium Members](#). 

N 49° 41.175 E 016° 05.609 [\[Other Conversions\]](#)

UTM: 33U E 578874 N 5504321

In Czech Republic

Print:

 [Simple](#) [\[No Logs\]](#) [\[5 Logs\]](#) [\[10 Logs\]](#) |  [Driving Directions](#) **NEW!**

Download: [\[Read About Waypoint Downloads\]](#)

LOC Waypoint File

GPX eXchange File

Send to GPS

Send to Phone



Please note: To use the services of geocaching.com, you must agree to the terms and conditions [in our disclaimer](#).

Na miste archivovane stejnojmenne kesky nyri davame prilezitost novemu kousku. Doufame ze se bude libit a slibujeme na svou cest ze se o kesku budeme peclive starat!

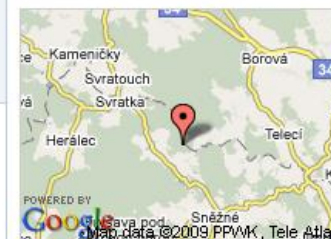
Ctyri palice

Ctyri palice zahrnuji tri skalni bloky, na nez navazuje jeden nizsi hreben.



Navigation

-  [log your visit](#)
-  [view gallery](#)
-  [watch listing](#)
-  [ignore listing](#)
-  [bookmark listing](#)



Attributes



[Hotel Karlštejn](#)

Krásný výhled na hrad Karlštejn
Rauty, oslavy, konference
www.karlstejnsko.cz

Reklamy Google

Inventory

There are no Travel Bugs in this cache.
[See the history](#)
[What is a Travel Bug?](#)

Bookmark Lists

Nice Cache

by [DrakMrak](#)



Advertise with Us



Send to GPS



Garmin

DeLorme



Found FSpS_003_maps

Find Devices

Write Cancel Write

Powered by [Garmin Communicator](#)

Can't get it to run? Try installing the [latest plugin here](#).



[Geocaching Home](#) > [Seek](#) > View Cache Details

GCPQ1X

GETTING STARTED

HIDE & SEEK A CACHE

FIND A BENCHMARK

TRACKABLE ITEMS

MY PROFILE

FORUMS

SHOP FOR GEAR

RESOURCES

ADVERTISEMENT
Premium Members
 Only
Caches along a Route
 find caches on specified route

Click here
 Advertise with Us

? Trenckova rokle

A cache by [JURO](#)

Hidden: 7/15/2005

Size: (Regular)

Difficulty: ★★★★★

Terrain: ★★★★★ (1 is

easiest, 5 is hardest)

Greyed out links are only available to [Premium Members](#).

N 49° 24.316 E 016° 15.859 [[Other Conversions](#)]

UTM: 33U E 591721 N 5473277

In Czech Republic

Print:

Simple [[No Logs](#)] [[5 Logs](#)] [[10 Logs](#)] | [Driving Directions](#) **NEW!**

Download: [[Read About Waypoint Downloads](#)]

LOC Waypoint File

GPX eXchange File

Send to GPS

Send to Phone

Navigation

- log your visit
- view gallery
- watch listing
- ignore listing
- bookmark listing



5 user(s) watching this cache.



Please note: To use the services of geocaching.com, you must agree to the terms and conditions [in our disclaimer](#).

K nalezeni teto cache musite nejdrive ziskat sifru a klic,ktere jsou ukryte na dvou mistech a to ve skrycich „[Netín-Hrobka](#)“ a „[Barytové štoly](#)“.

[Canadian Geocoins](#)

The Original Geocaching from Eh to Zed!

www.geocoins.ca



[Geocaching Home](#) > [Seek](#) > Cache Logs

View a Cache Log

GETTING STARTED

HIDE & SEEK A CACHE

FIND A BENCHMARK

TRACKABLE ITEMS

MY PROFILE

FORUMS

SHOP FOR GEAR

RESOURCES

Czech Republic

Friday, March 20, 2009

😊 [Joska65](#) found [Trenckova rokle](#) (Unknown Cache)

14.00 hod. Obraz Barona Trencka jsem nevidel, myslím, že si jej někdo odnesl. Cache nalezena dobře. Moc pekné místo, díky za pekný výlet. 😊

In: -
Out: -

↩ prev image

next image ↪





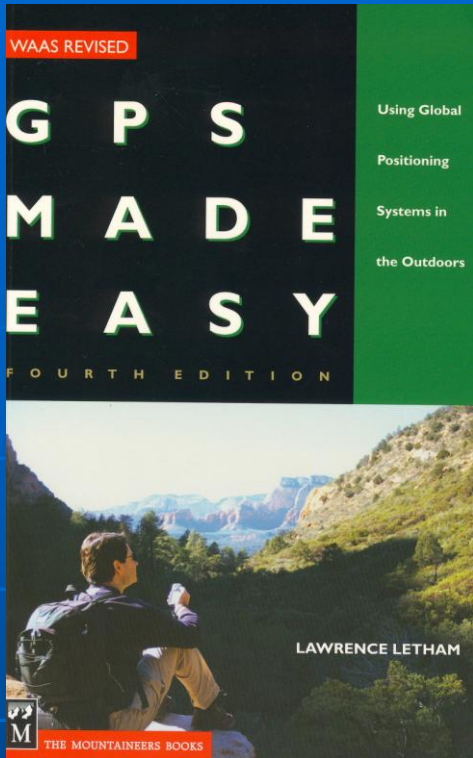
Click image to view original

vodopad



Advertise with Us

Zdroje informací



Zdroje

- <http://is.muni.cz/elportal>
 - Turistika I
- <http://www.fsps.muni.cz/~hrebickova/>
 - GPS
- <http://www.garmin.cz/>
- <http://www.gpsvisualizer.com/>
- <http://www.schwarzwald-bike.de/>
- <http://earth.google.com/>
- <http://www.gearthblog.com>
- <http://www.digitalgeography.co.uk>

