

Úvod do volební geografie Země galského kohouta



Volební a stranický systém

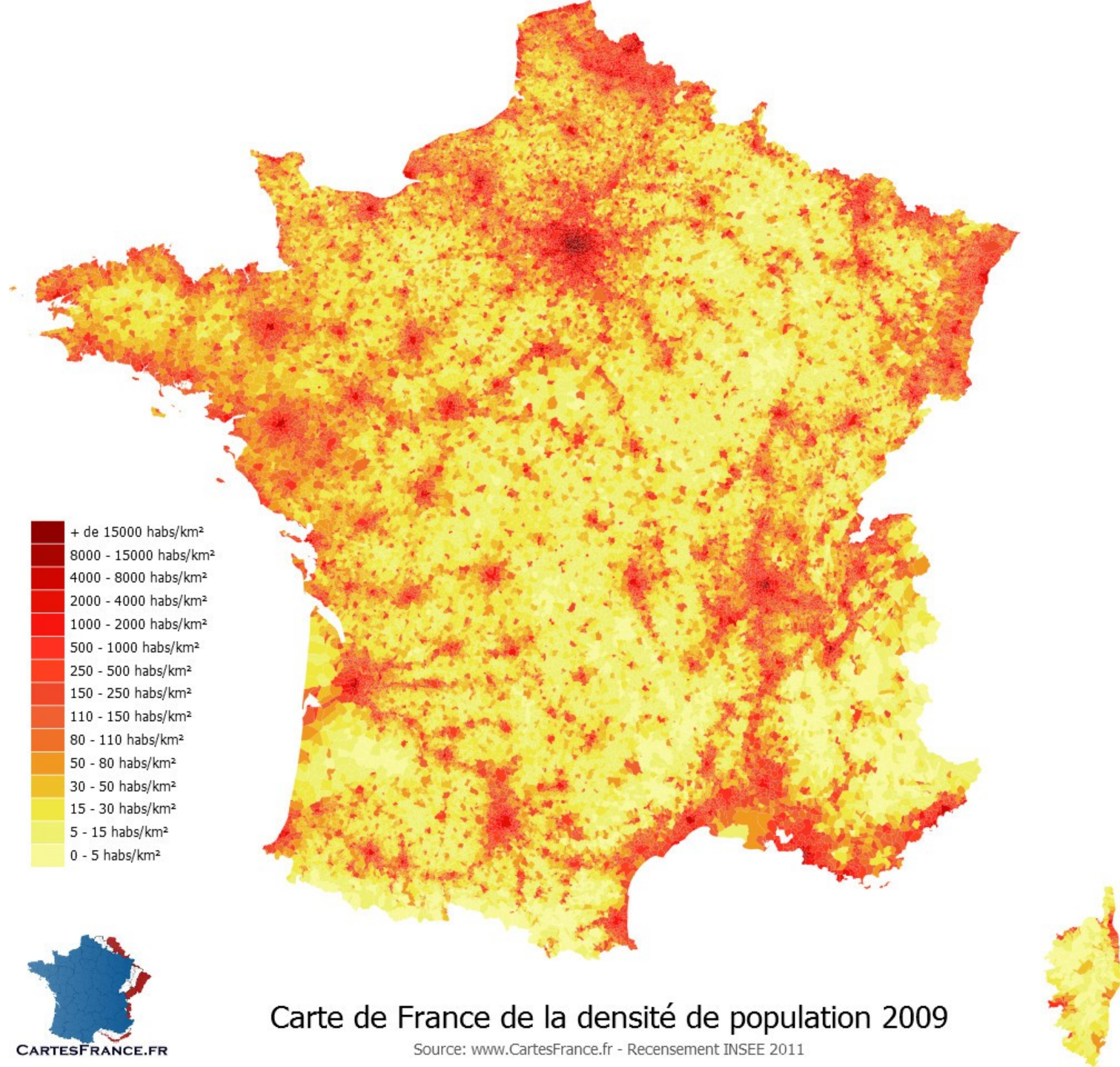
- Většinový – dvoukolový systém
- 577 obvodů
- 12,5% hlasů ze všech voličů
- I. Kolo 50% a 25% volební účast
- Bilaterální kooperace pravice a levice
- Levice PS, Zelení, PCF/FI, jiná levice
- Pravice LR (ex UMP)
- Krajní pravice FN a levice LO, NPA
- „Střed“ – LREM – E. Macron

Francie



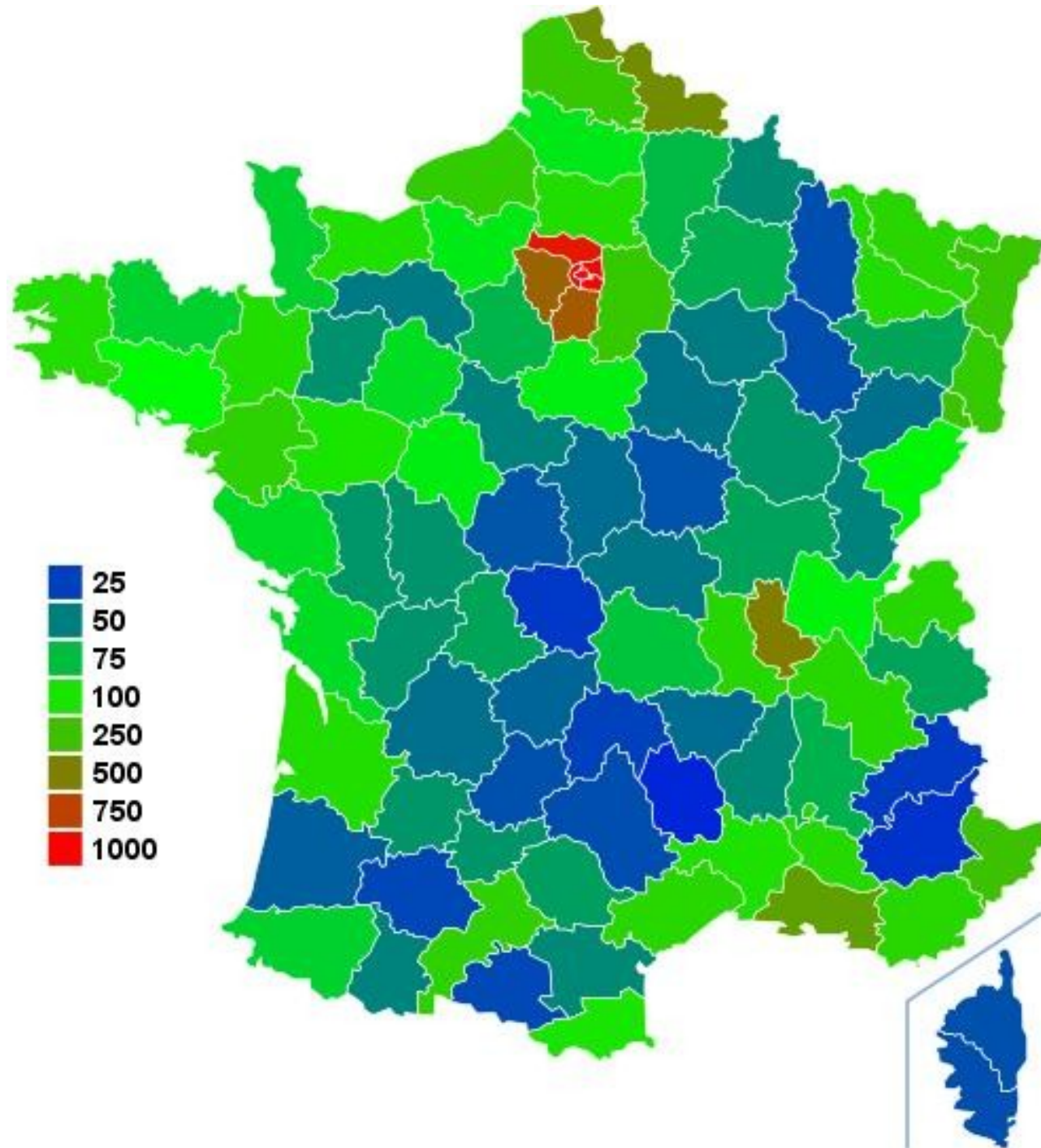
Francie – 2016

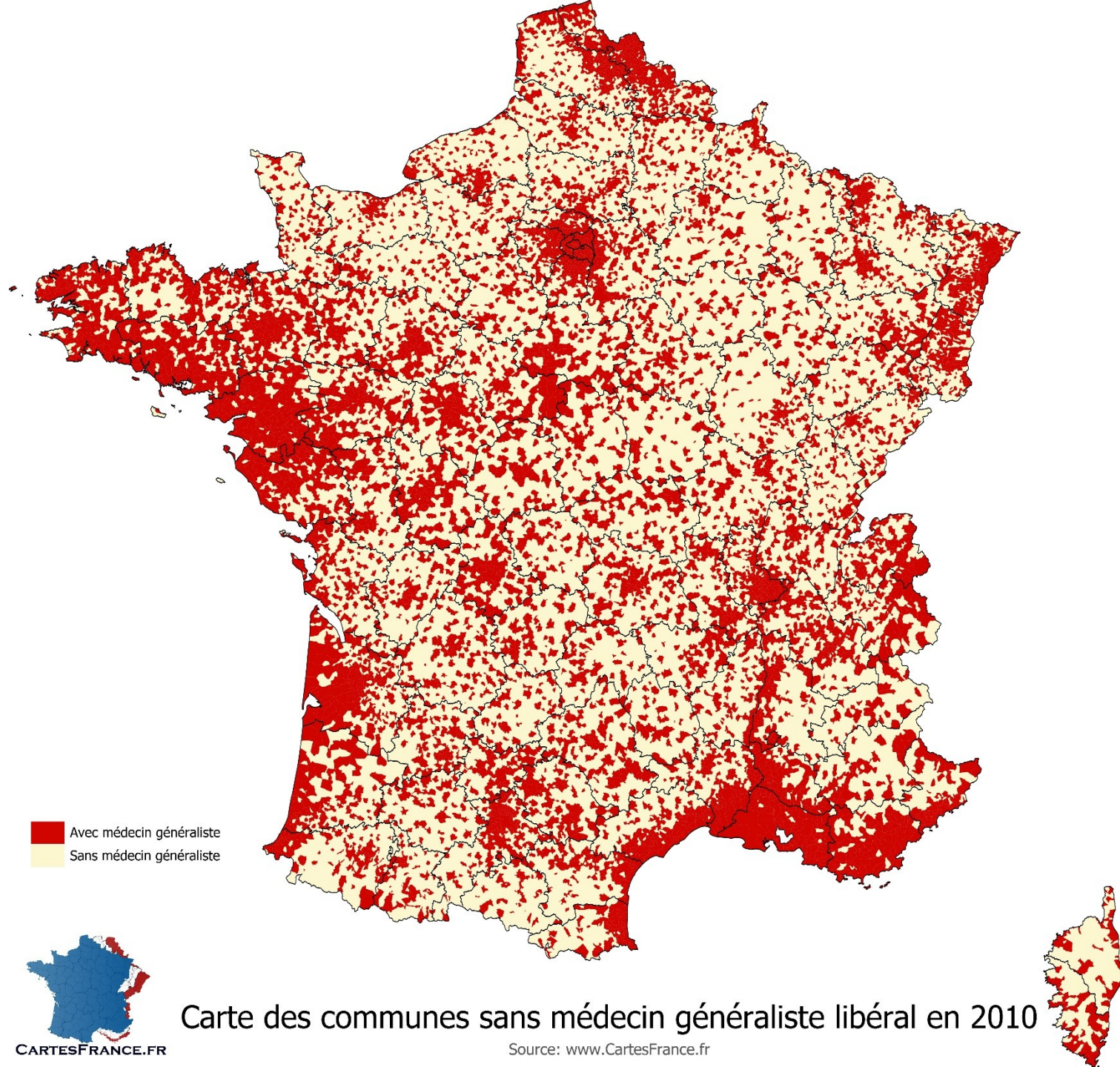




Carte de France de la densité de population 2009

Source: www.CartesFrance.fr - Recensement INSEE 2011



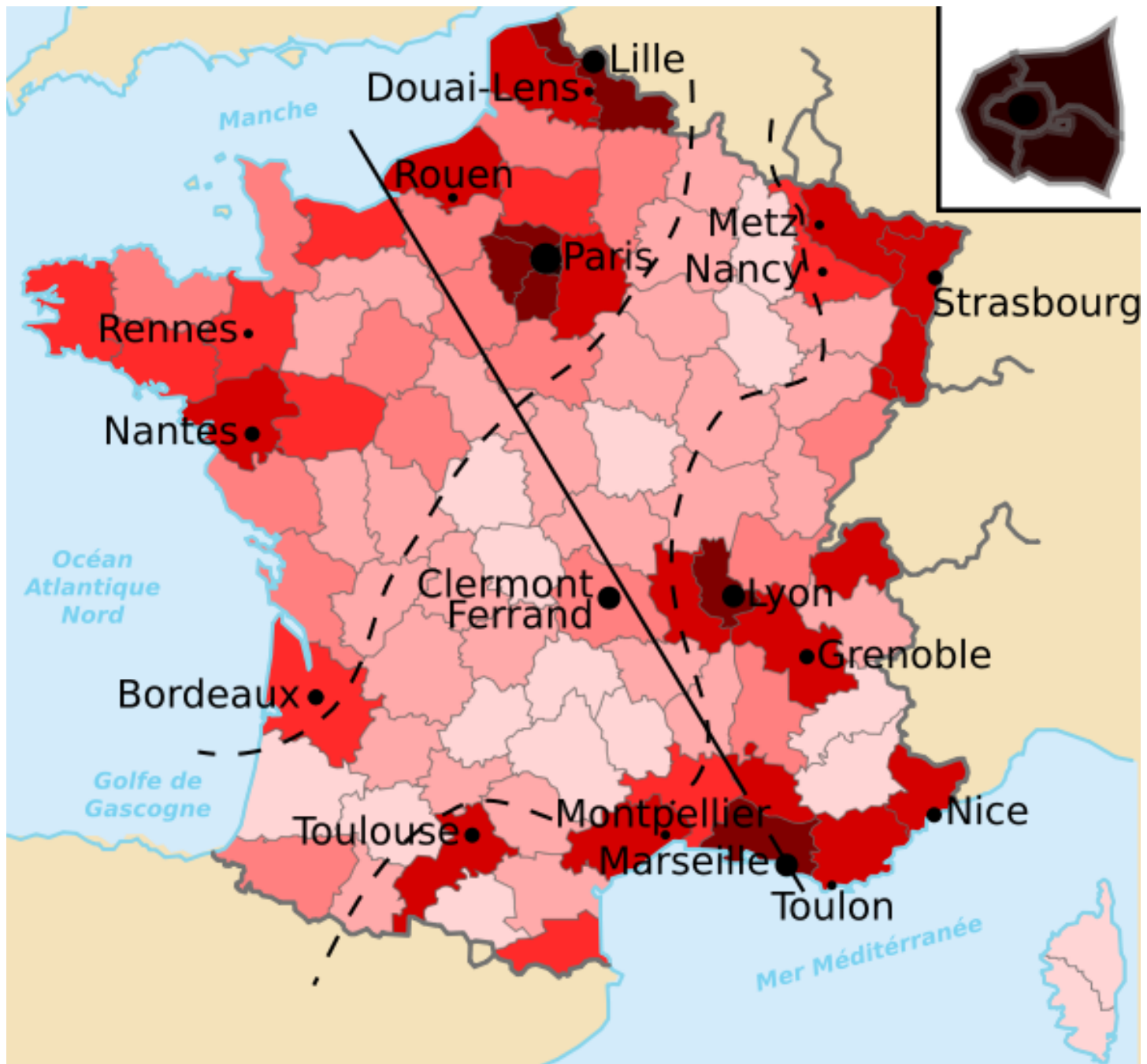


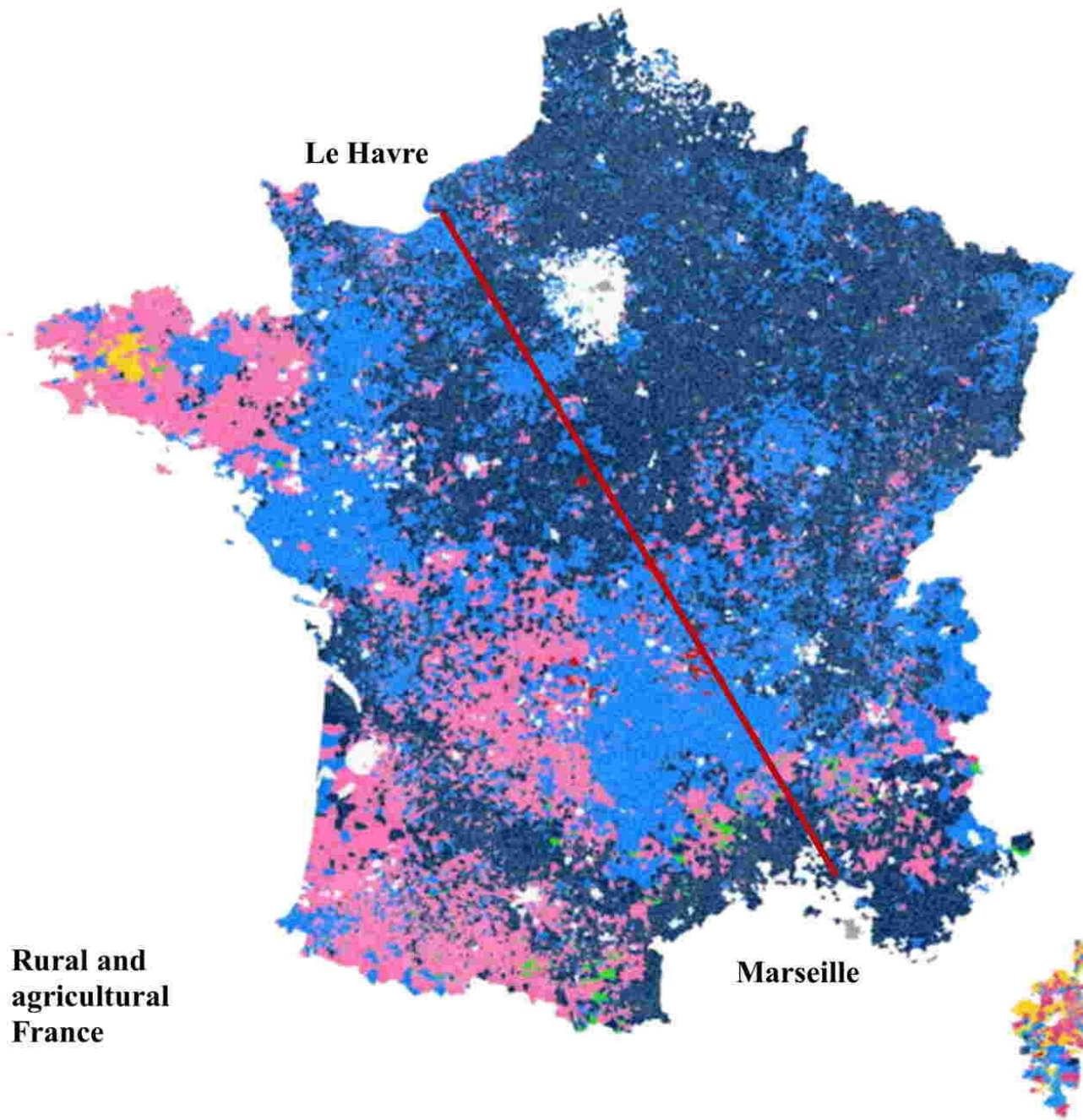
Avec médecin généraliste
Sans médecin généraliste



Carte des communes sans médecin généraliste libéral en 2010

Source: www.CartesFrance.fr





Le Havre

Marseille

Old industrialized and urban France

Rural and agricultural France

- Far Left
- Communist
- Left Front
- Radical party
- Other left parties
- Left Union
- Socialist Party
- Green Party - EELV
- Others green parties
- Regionalist parties
- MODEM (Center-Right)
- Other Right formations
- Republicans (ex-UMP) and UDI
- Union of Rights
- DLF (Neo-Gaullist)
- National Front
- Data not available

André Siegfried 1913

- ***Tableau politique de la France de l'Ouest sous la Troisième République***
- Autor hledá souvislost mezi volební podporou a vlastnickou strukturou v agrární společnosti západní Francie
- Vzhledem k charakteru textu – nejcitovanější práce v oboru
- Analýzy na cca 15 departementech Francie
- 2017 - **Hervé Le Bras**



Presidentské volby 1981–2017 (v %)

| | J. Chirac, N. Sarkozy, F. Fillon - RPR, UMP. LR | F. Mitterrand, L. Jospin, S. Royal, F. Hollande, B. Hamond PS | J.-M. Le Pen FN | UDF (R. Barre, É. Balladur, F. Bayrou) + LREM E. Macron |
|------|---|---|-----------------|---|
| 1981 | 18,00 | 25,85 | - | - |
| 1988 | 19,96 | 34,11 | 14,38 | 16,54 |
| 1995 | 20,84 | 23,20 | 15,00 | 18,58 |
| 2002 | 19,88 | 16,18 | 16,86 | 6,84 |
| 2007 | 31,18 | 25,87 | 10,44 | 18,57 |
| 2012 | 27,18 | 28,63 | 17,90 | 9,13 |
| 2017 | 20,01 | 6,36 | 21,30 | 24,01 |

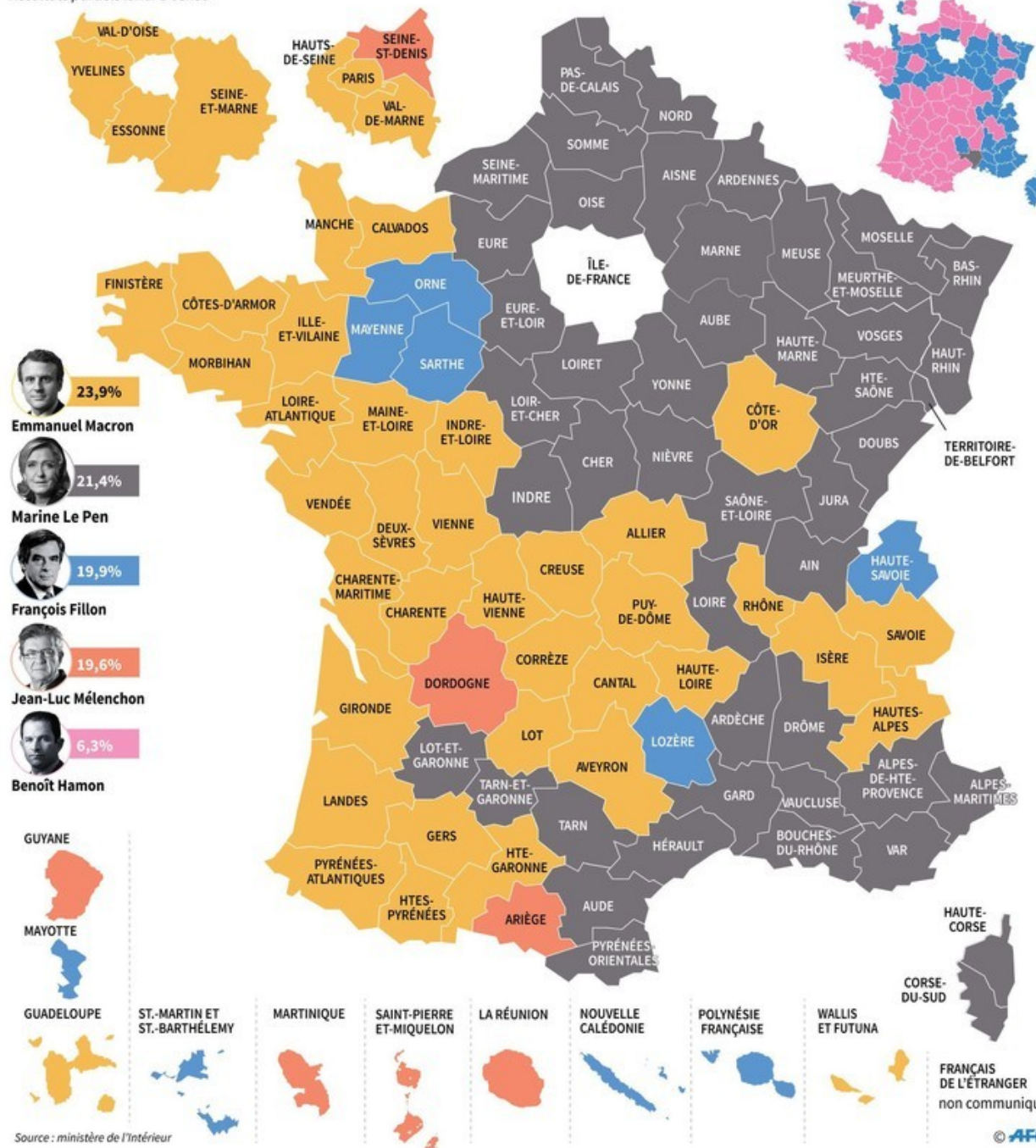
Volby – president 2017

| Name | Votes | % | % valid v. |
|------------------------------|-------------------|--------------|----------------|
| M. Nicolas DUPONT-AIGNAN | 1 695 186 | 3,56 | 4,70 |
| Mme Marine LE PEN | 7 679 493 | 16,14 | 21,30 |
| M. Emmanuel MACRON | 8 657 326 | 18,19 | 24,01 |
| M. Benoît HAMON | 2 291 565 | 4,82 | 6,36 |
| Mme Nathalie ARTHAUD | 232 428 | 0,49 | 0,64 |
| M. Philippe POUTOU | 394 582 | 0,83 | 1,09 |
| M. Jacques CHEMINADE | 65 598 | 0,14 | 0,18 |
| M. Jean LASSALLE | 435 365 | 0,91 | 1,21 |
| M. Jean-Luc MÉLENCHON | 7 060 885 | 14,84 | 19,58 |
| M. François ASSELINEAU | 332 588 | 0,70 | 0,92 |
| M. François FILLON | 7 213 797 | 15,16 | 20,01 |
| Total | 36 058 813 | 75,78 | 100,00% |

Candidats arrivés en tête au 1^{er} tour

Résultats partiels lundi à 03h30

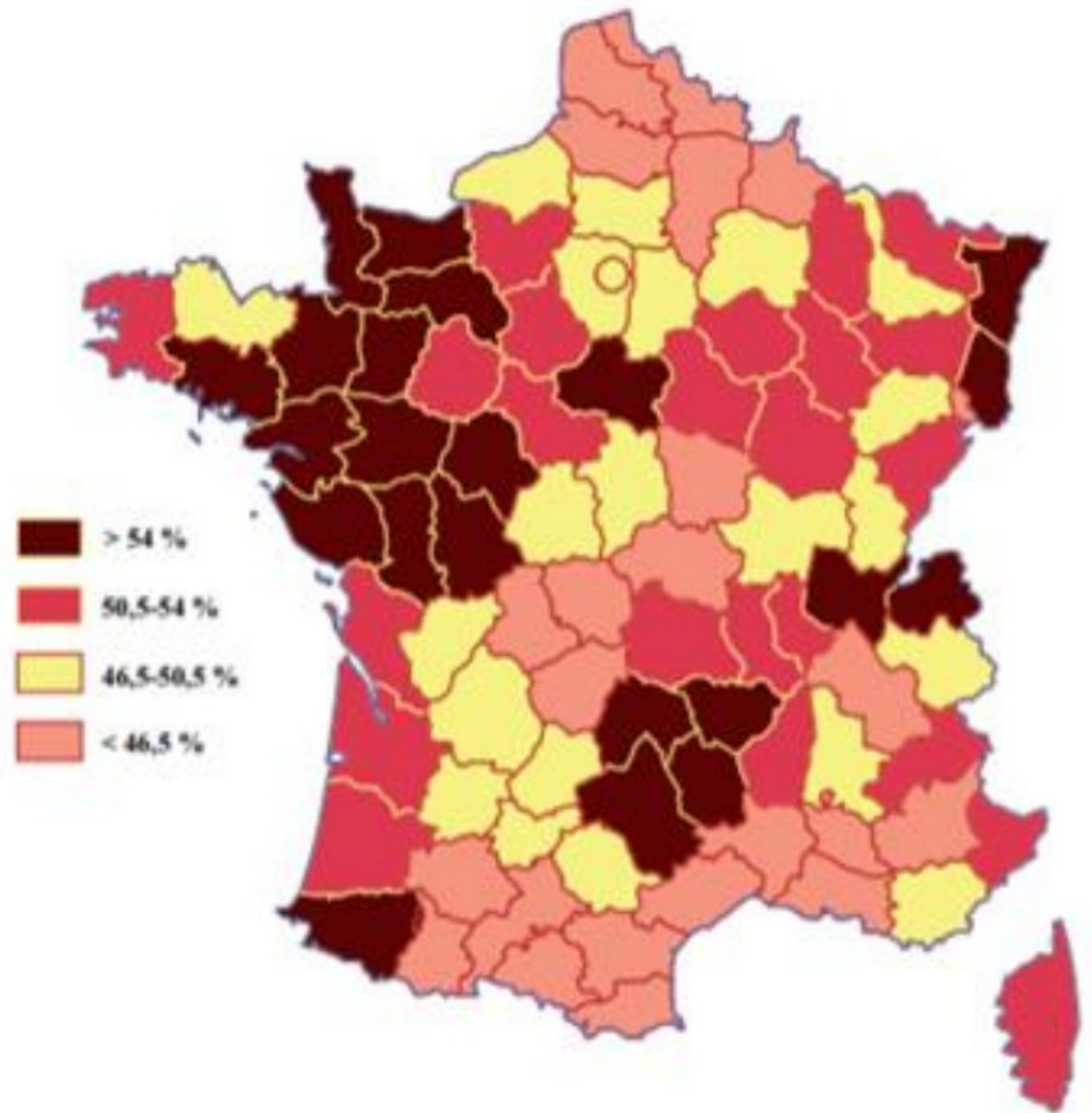
en 2012



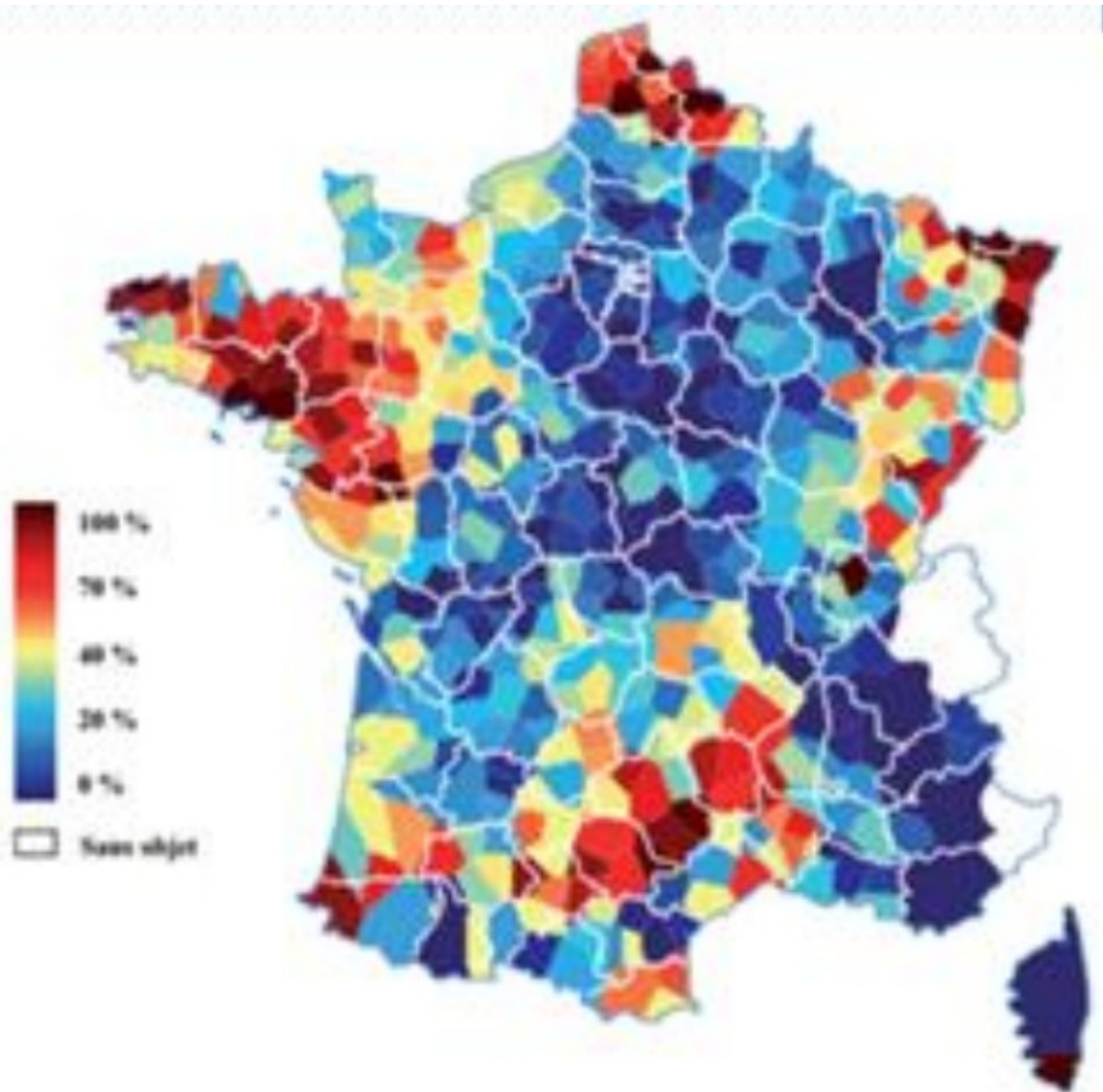
Source : ministère de l'Intérieur

© AFP

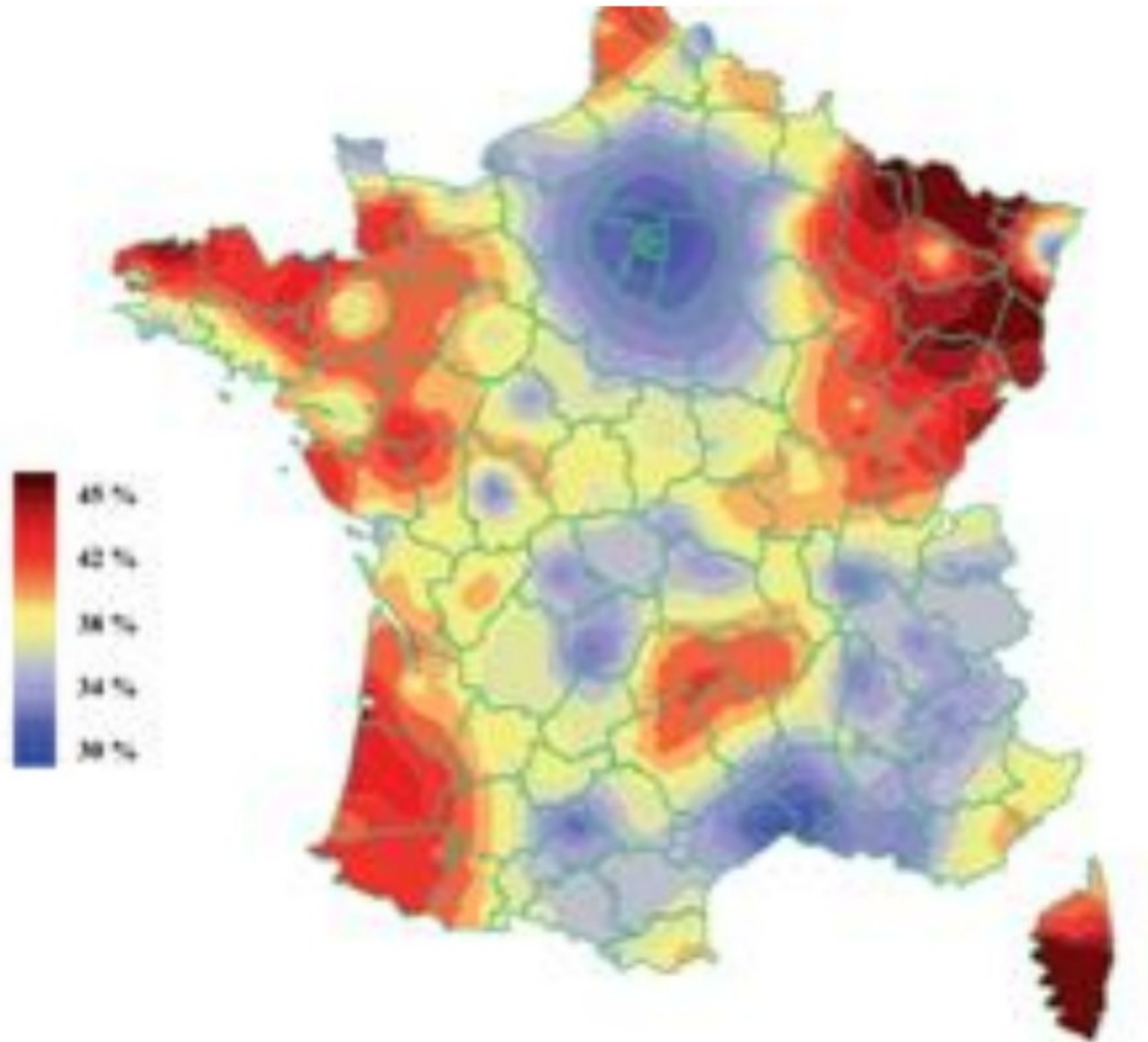
Pravice 1974



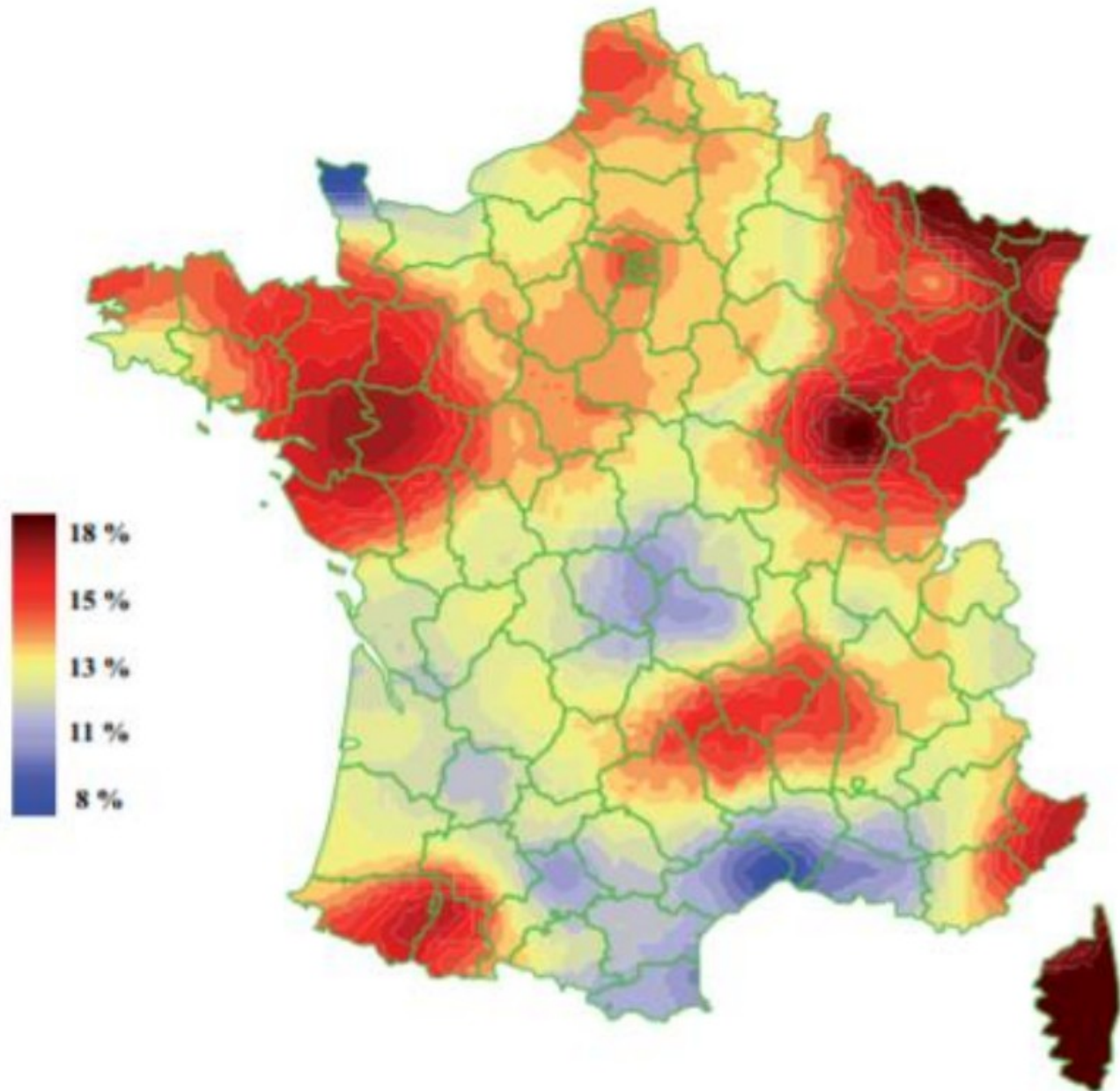
Kněží „neposlušní revoluci“ 1791



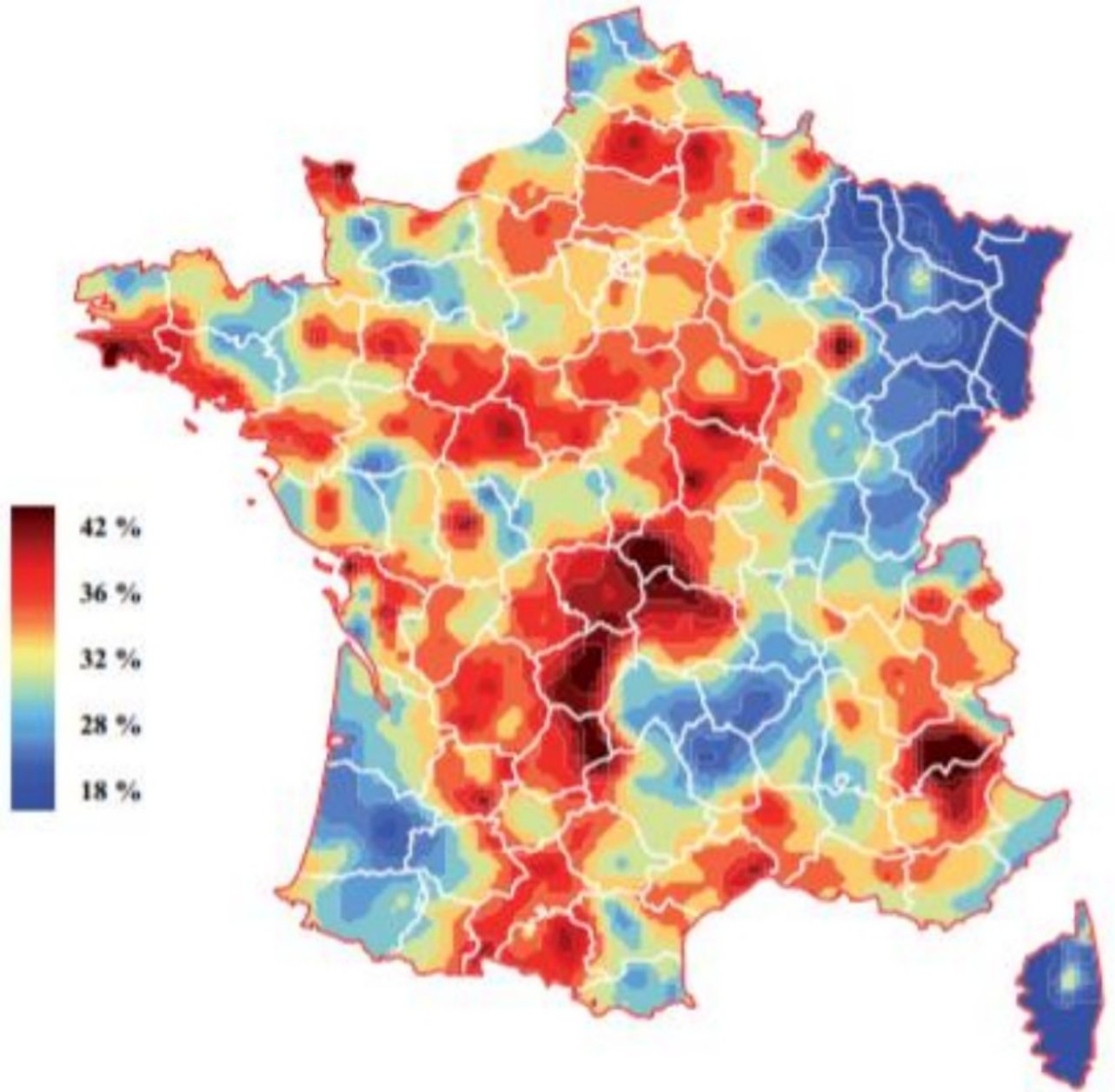
Příležitostný katolík 2012



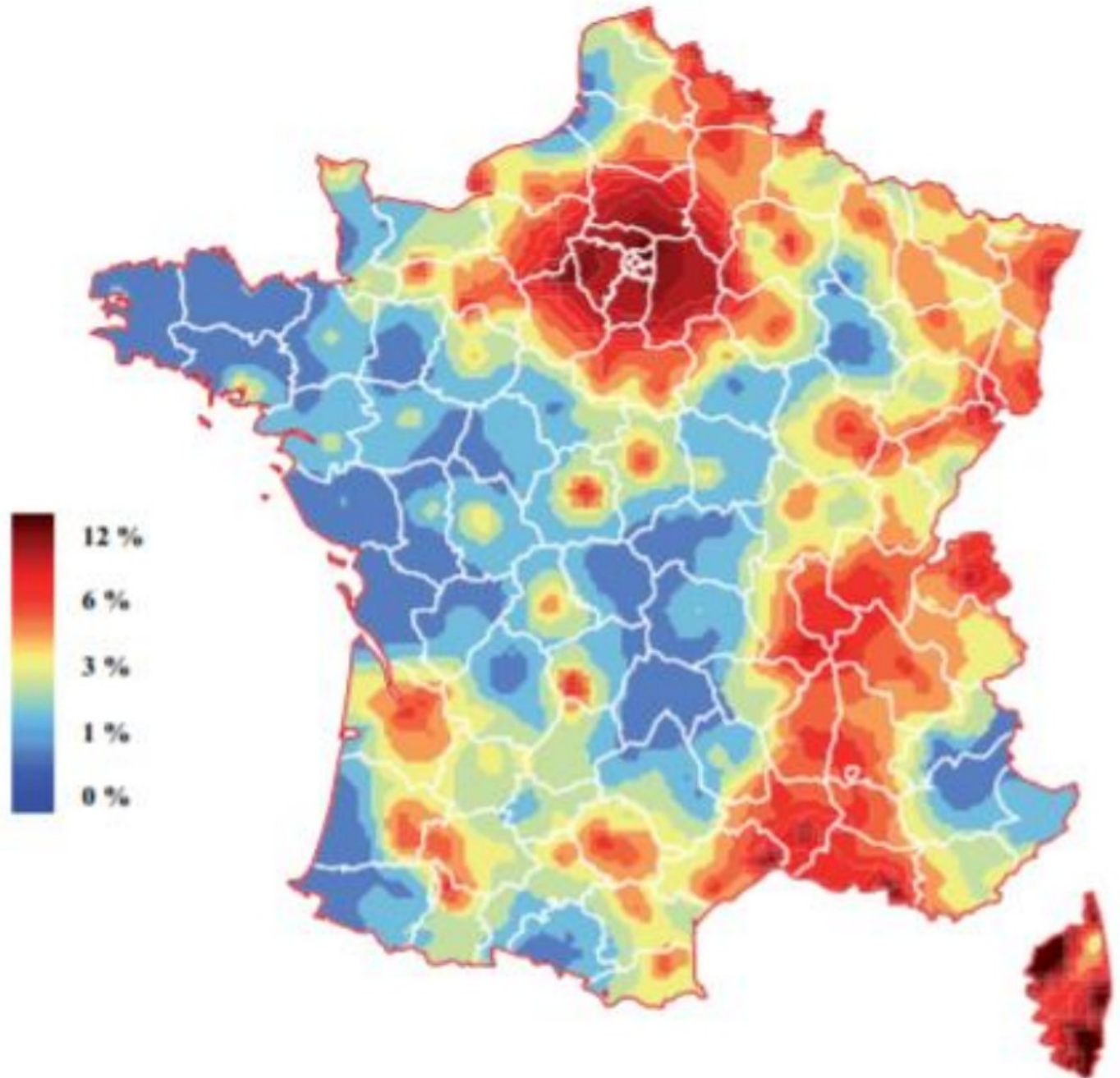
Aktivní katolík 2012



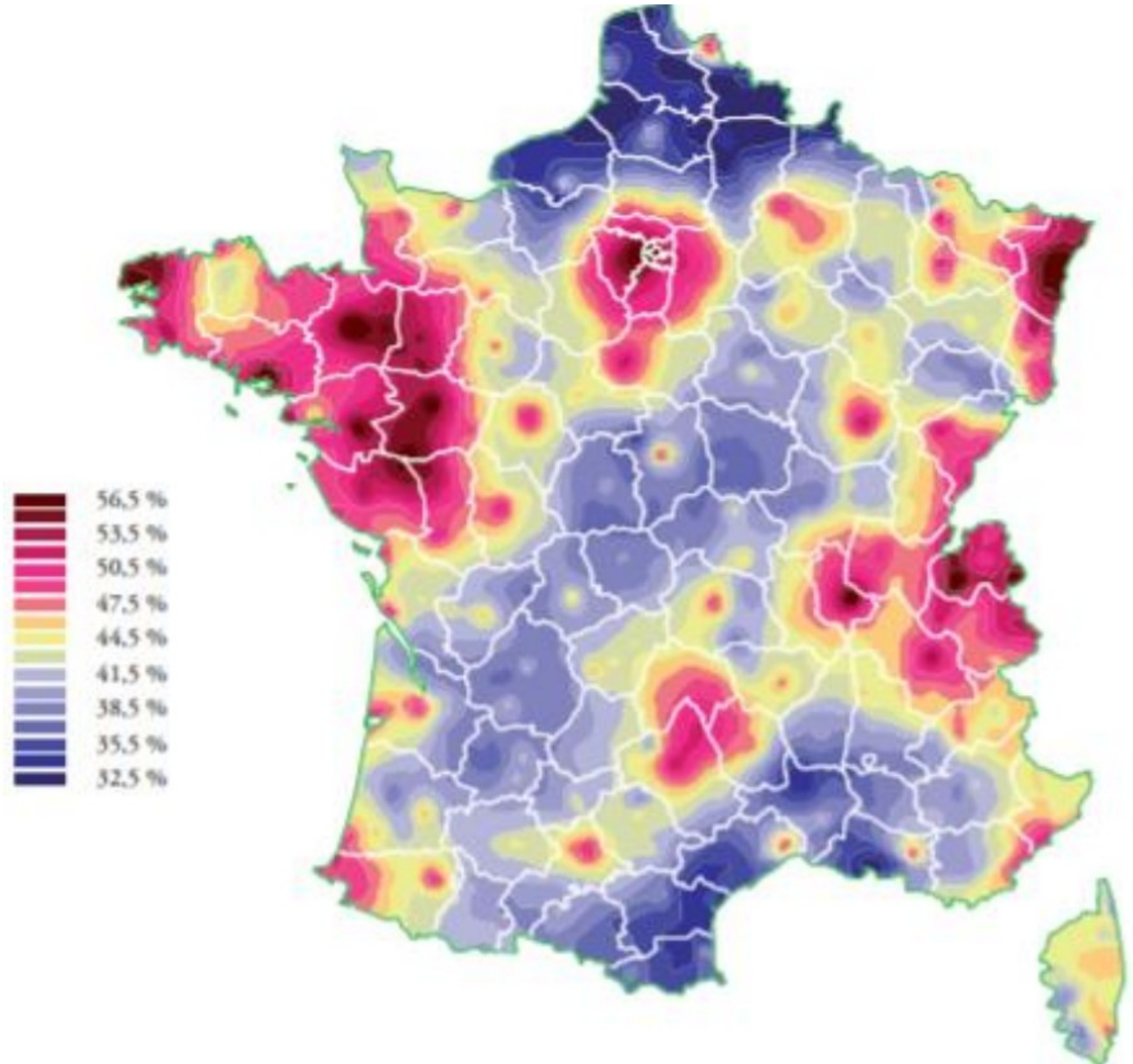
Atheista



Islám



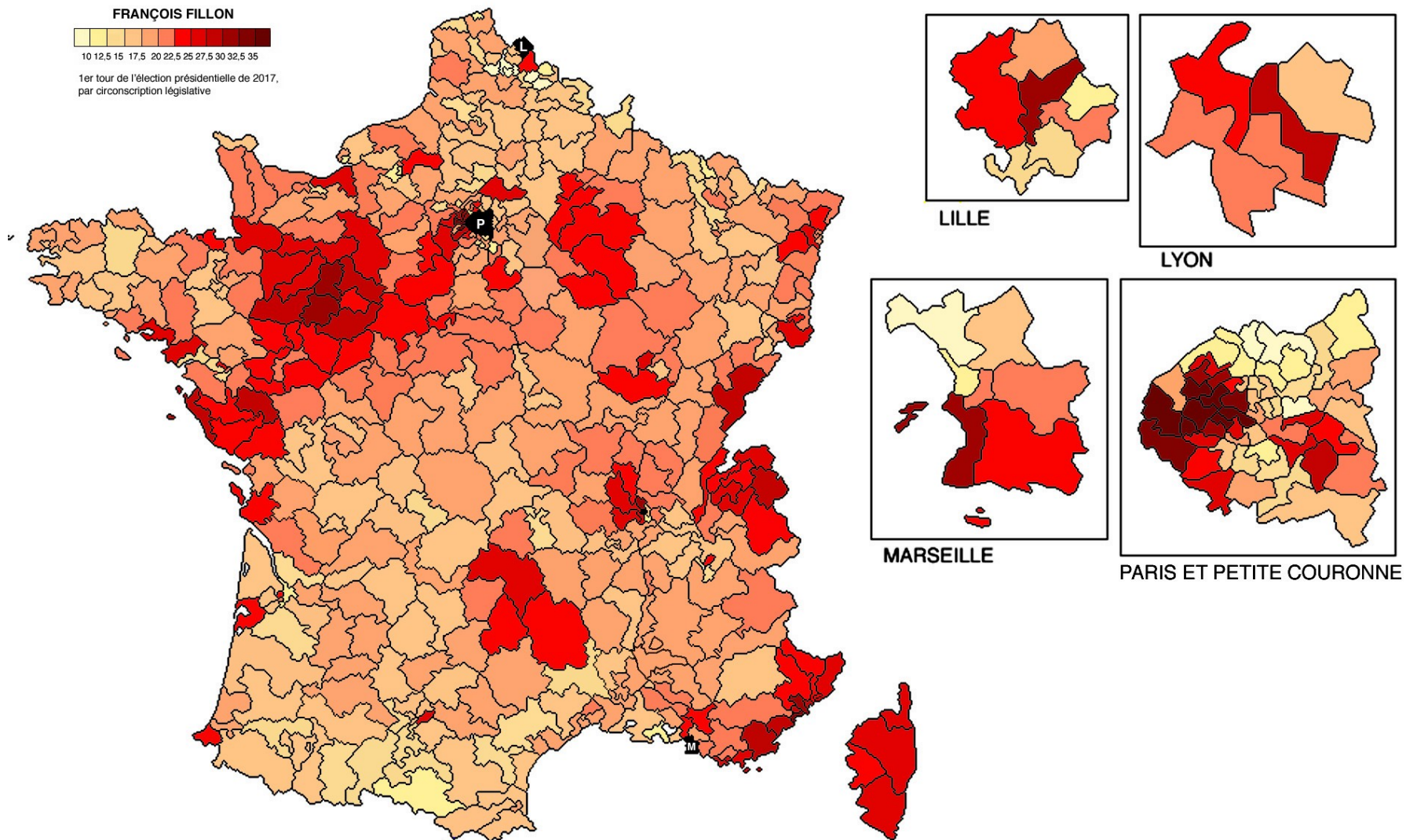
EU referendum 2005



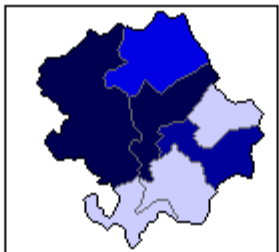
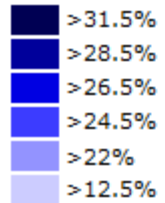

UMP – „postpost“ gaullismus



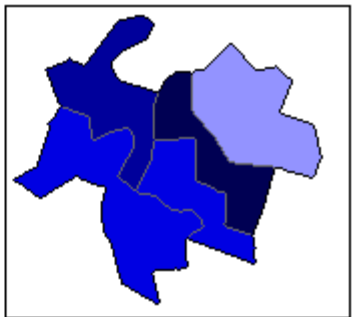
F. Fillon



2012 Presidential % vote for Nicolas Sarkozy (UMP)



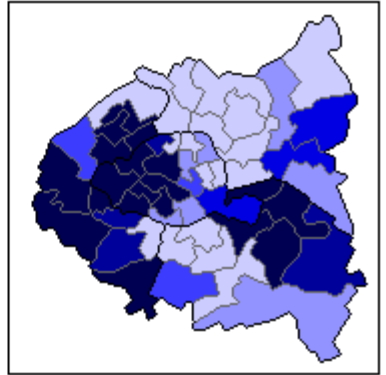
Lille



Lyon

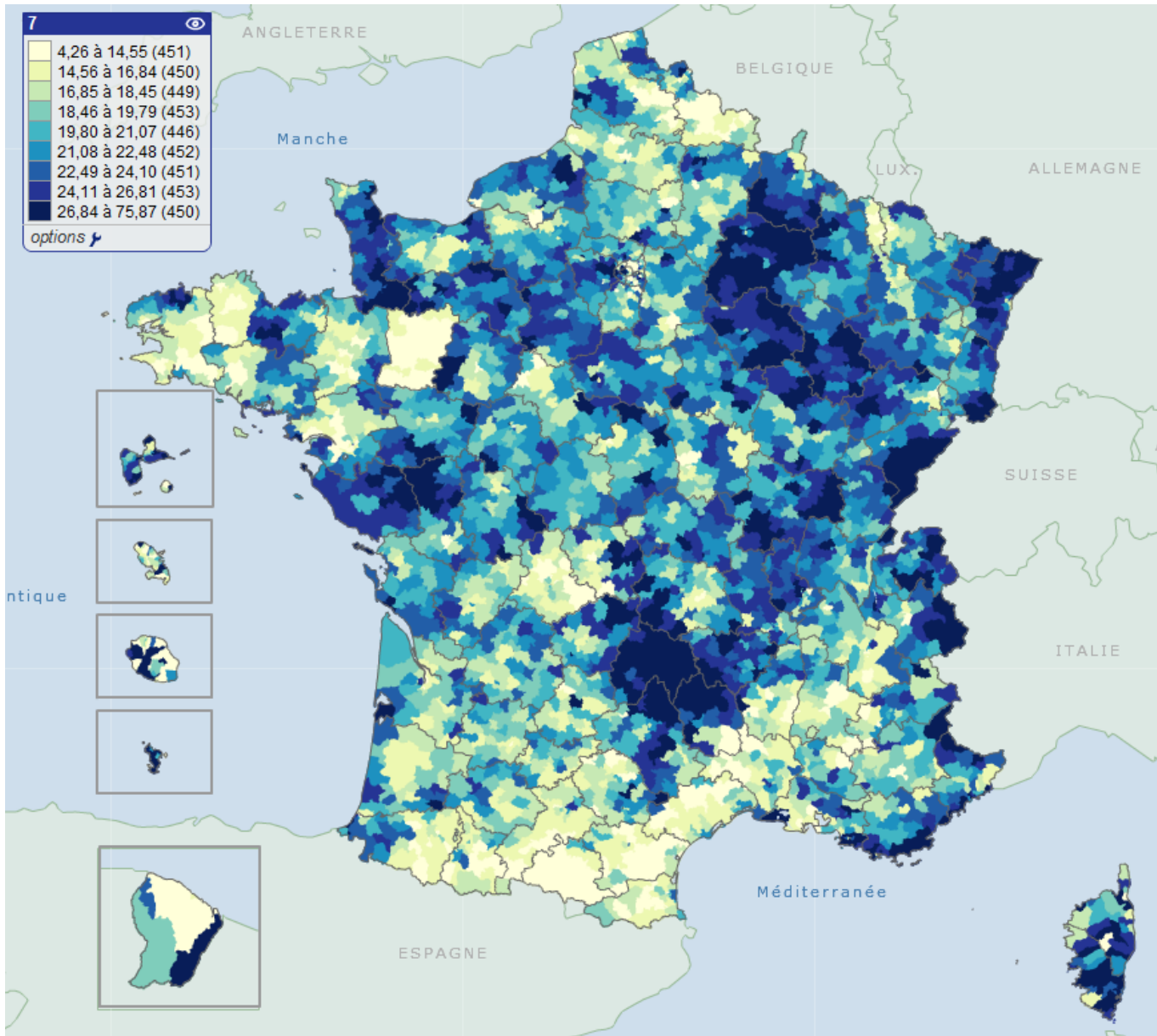


Marseille



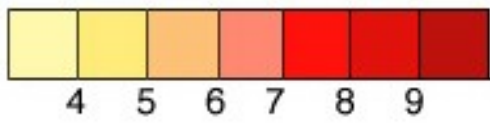
Petite Couronne

UMP 2014

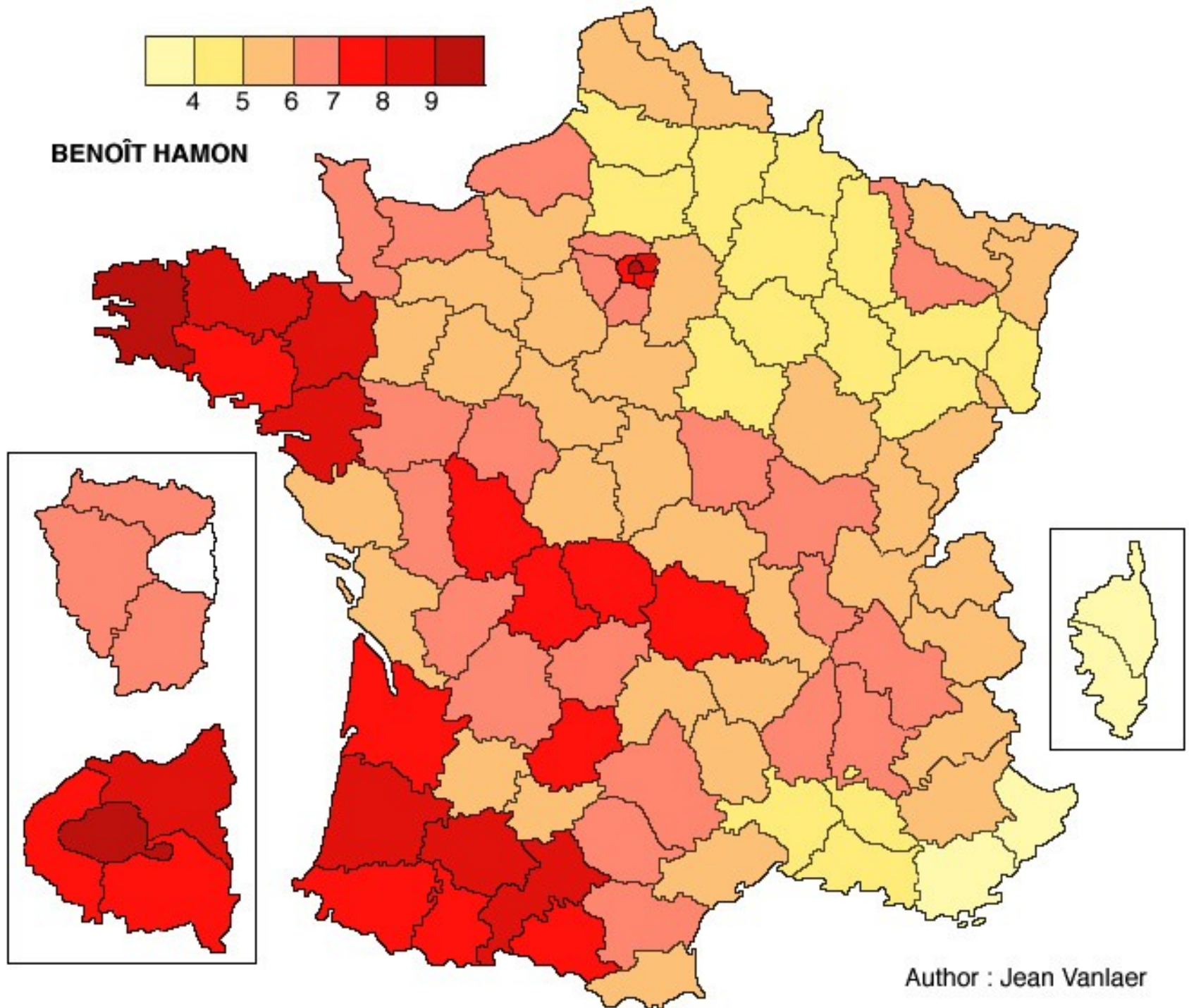


PS – „Moderate Left“



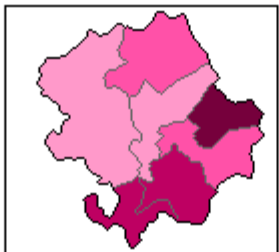
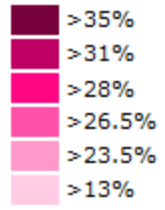
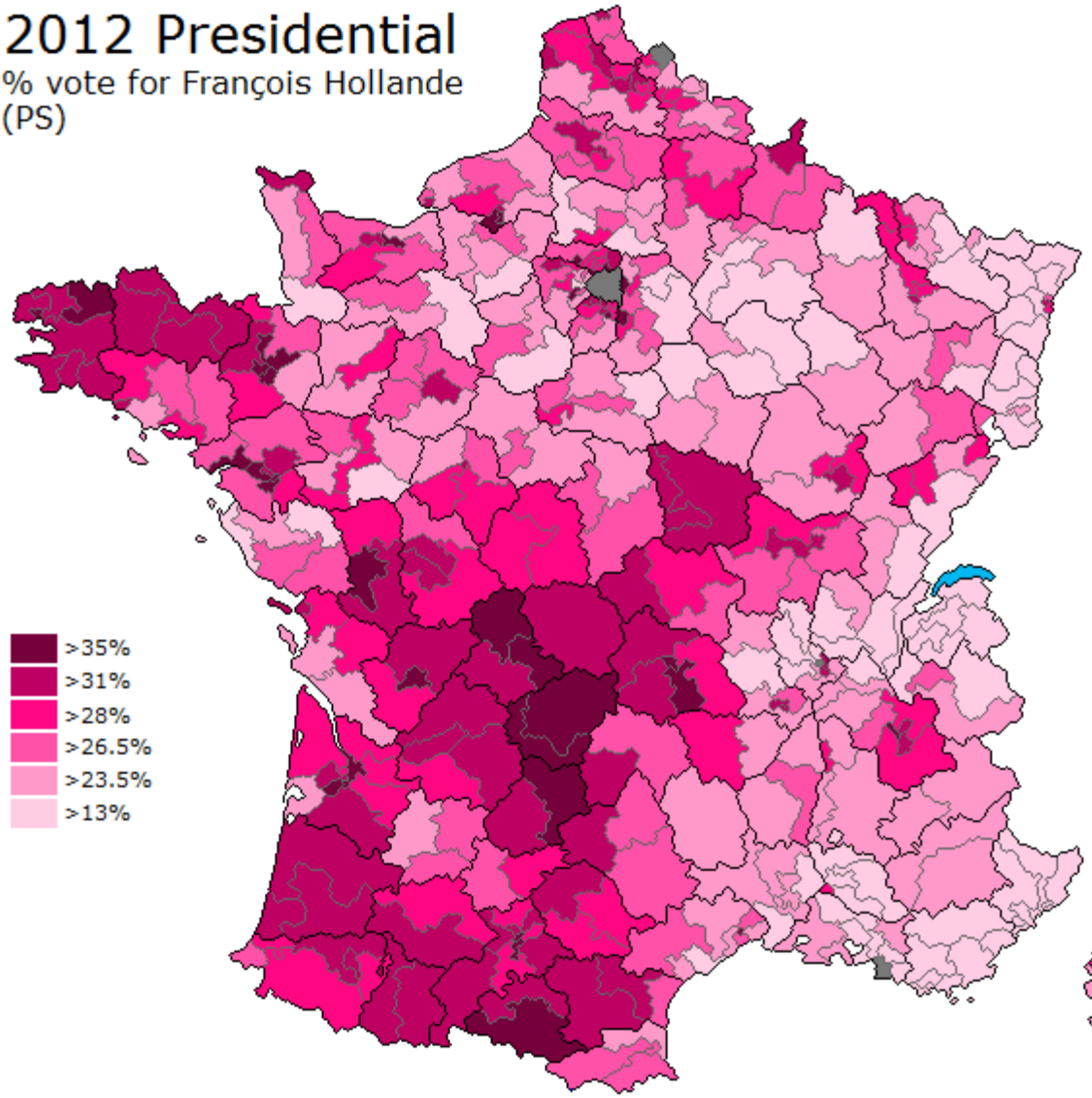


BENOÎT HAMON

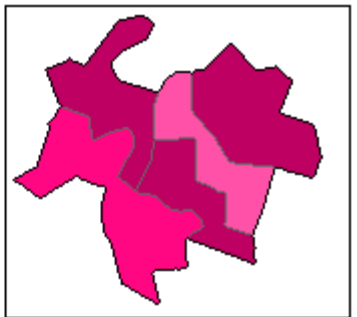


Author : Jean Vanlaer

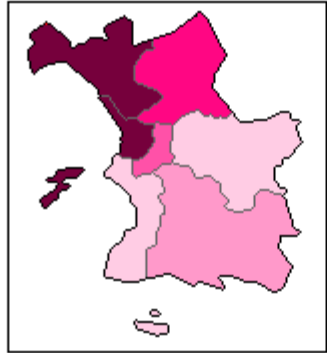
2012 Presidential % vote for François Hollande (PS)



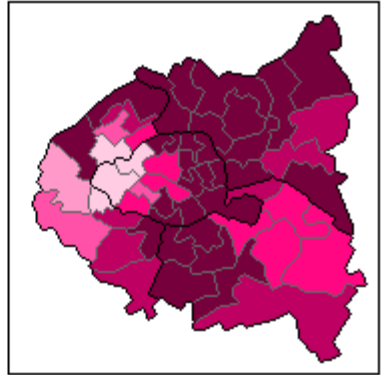
Lille



Lyon

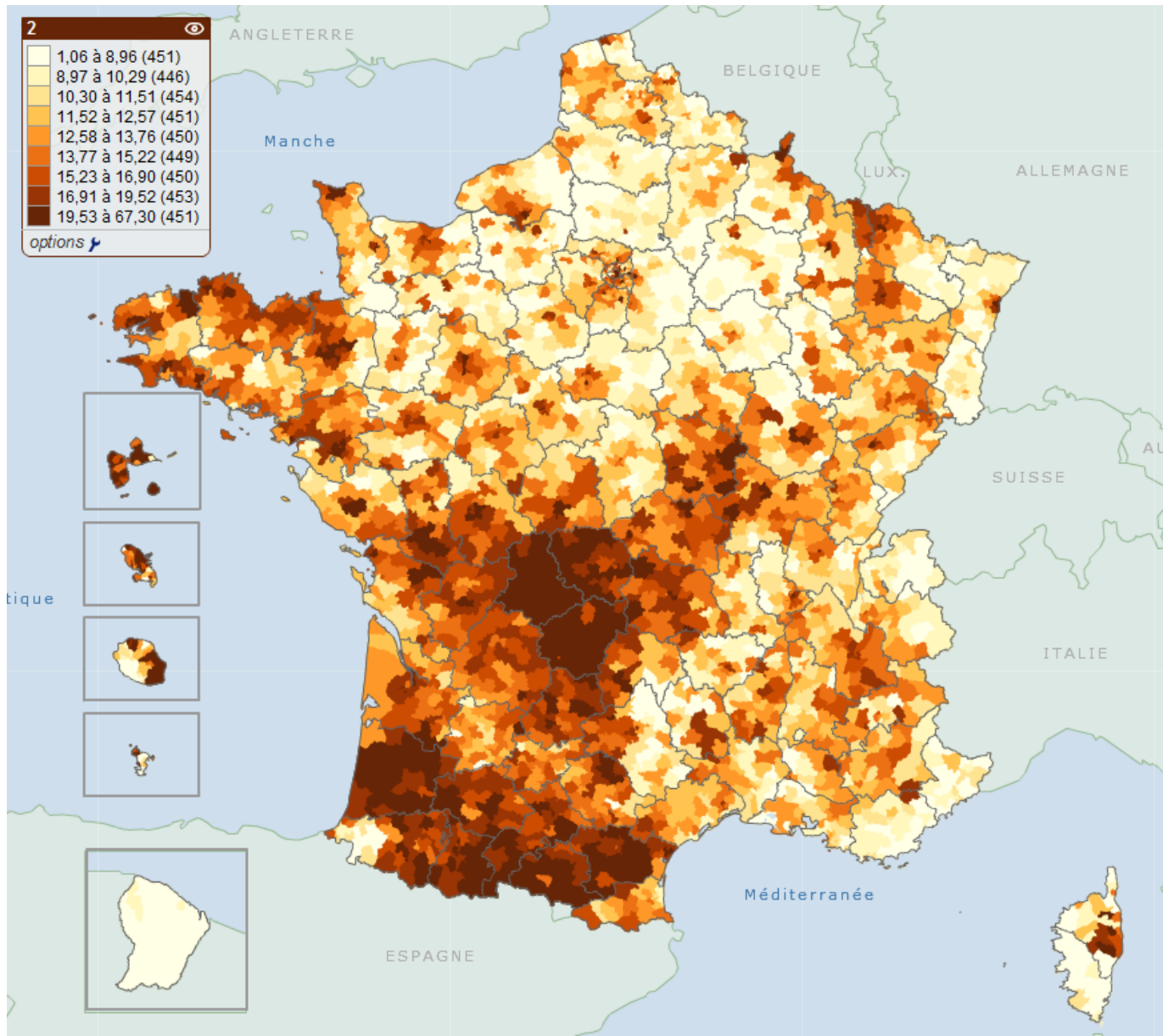


Marseille




Petite Couronne

PS EP 2014



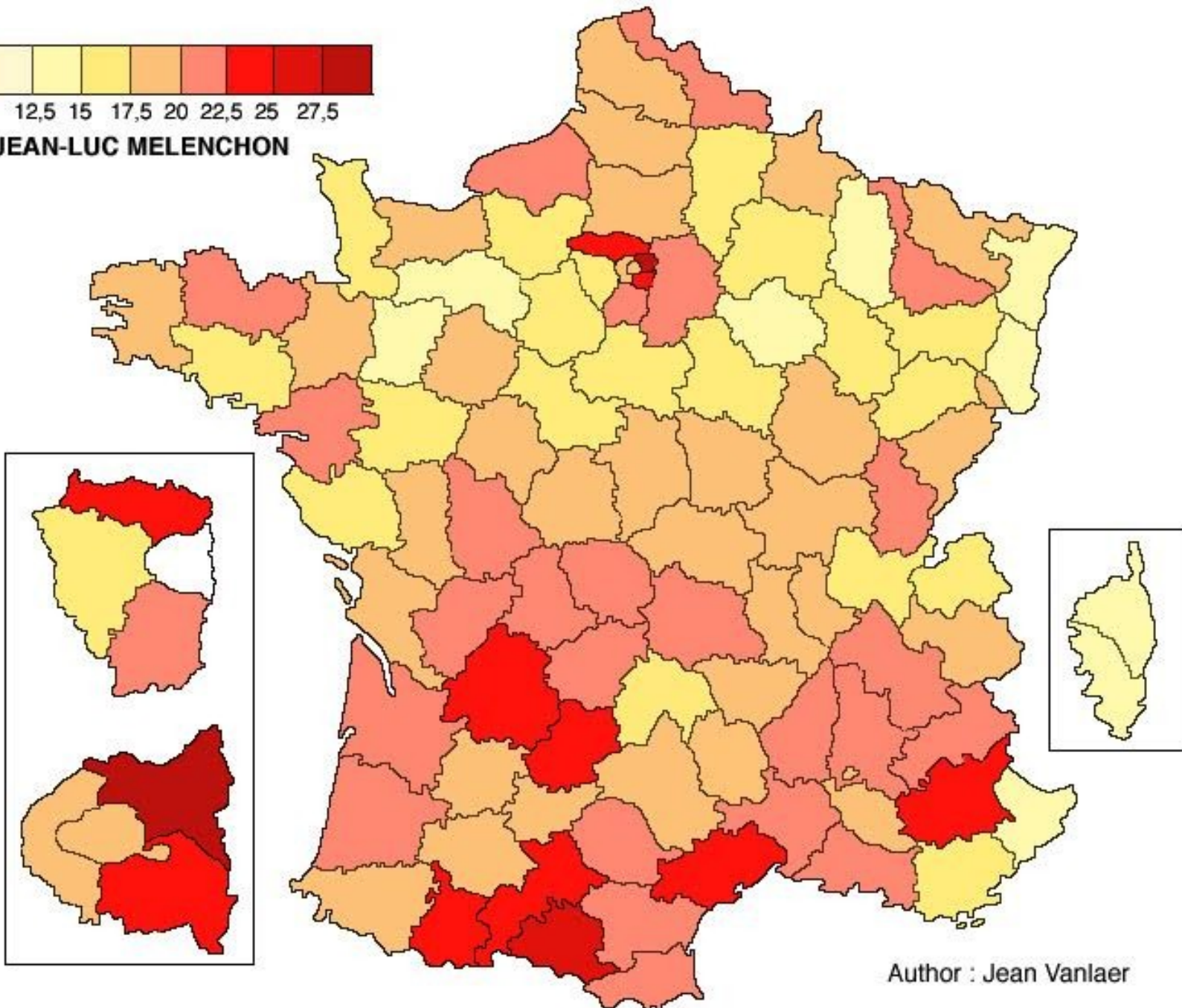
Left - PCF





12,5 15 17,5 20 22,5 25 27,5

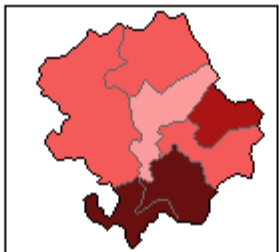
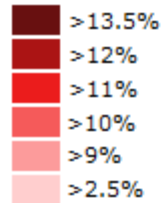
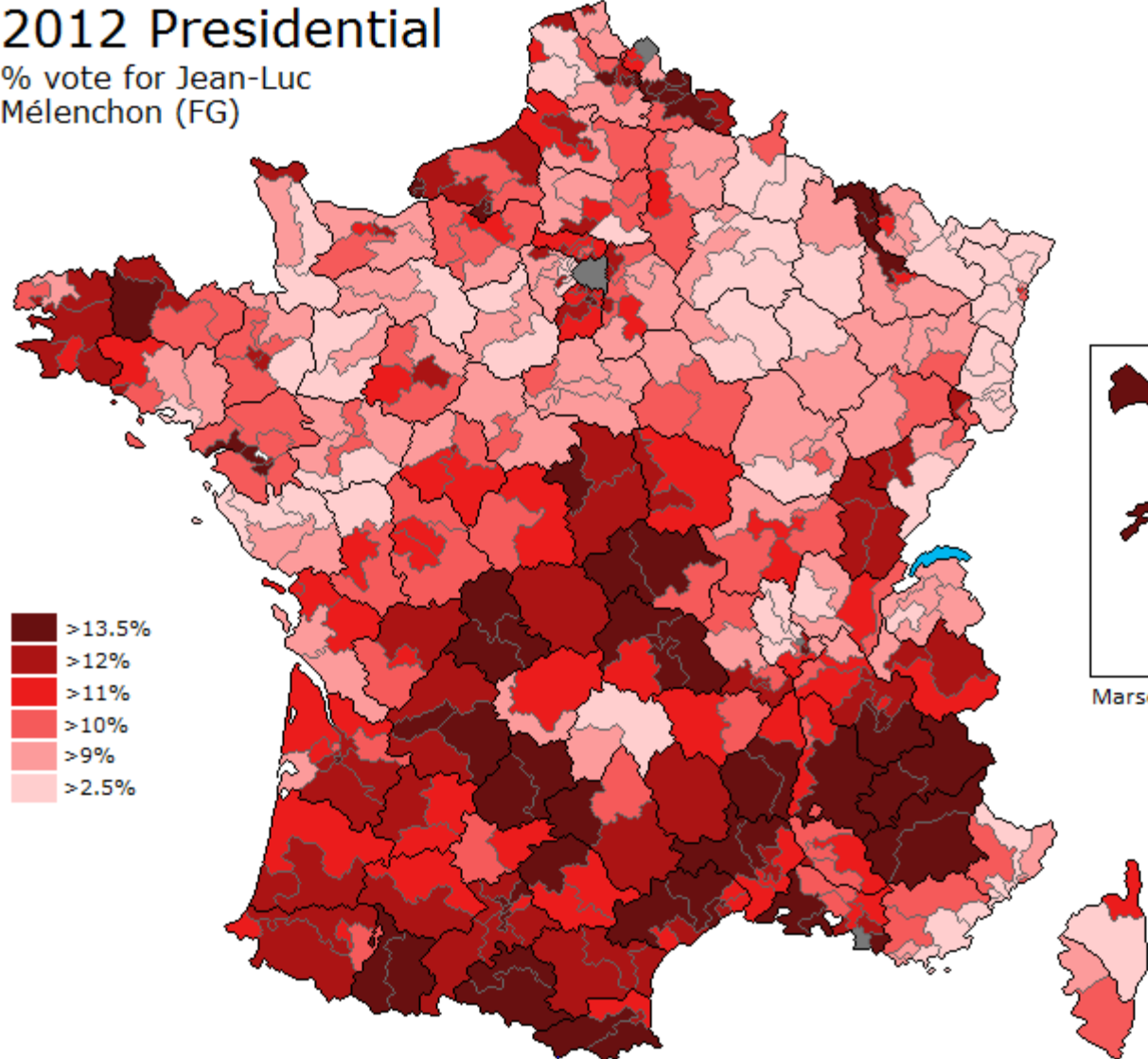
JEAN-LUC MELENCHON



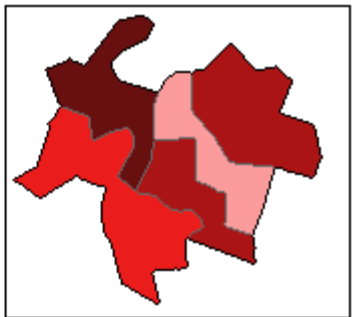
Author : Jean Vanlaer

2012 Presidential

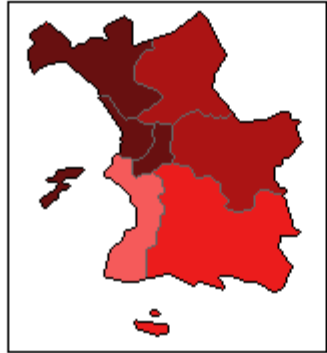
% vote for Jean-Luc Mélenchon (FG)



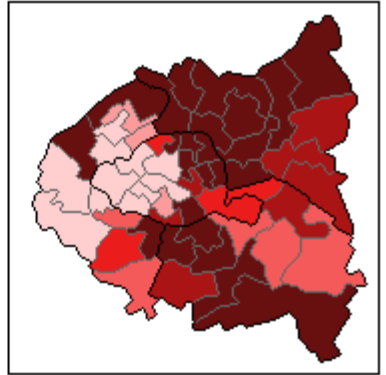
Lille



Lyon

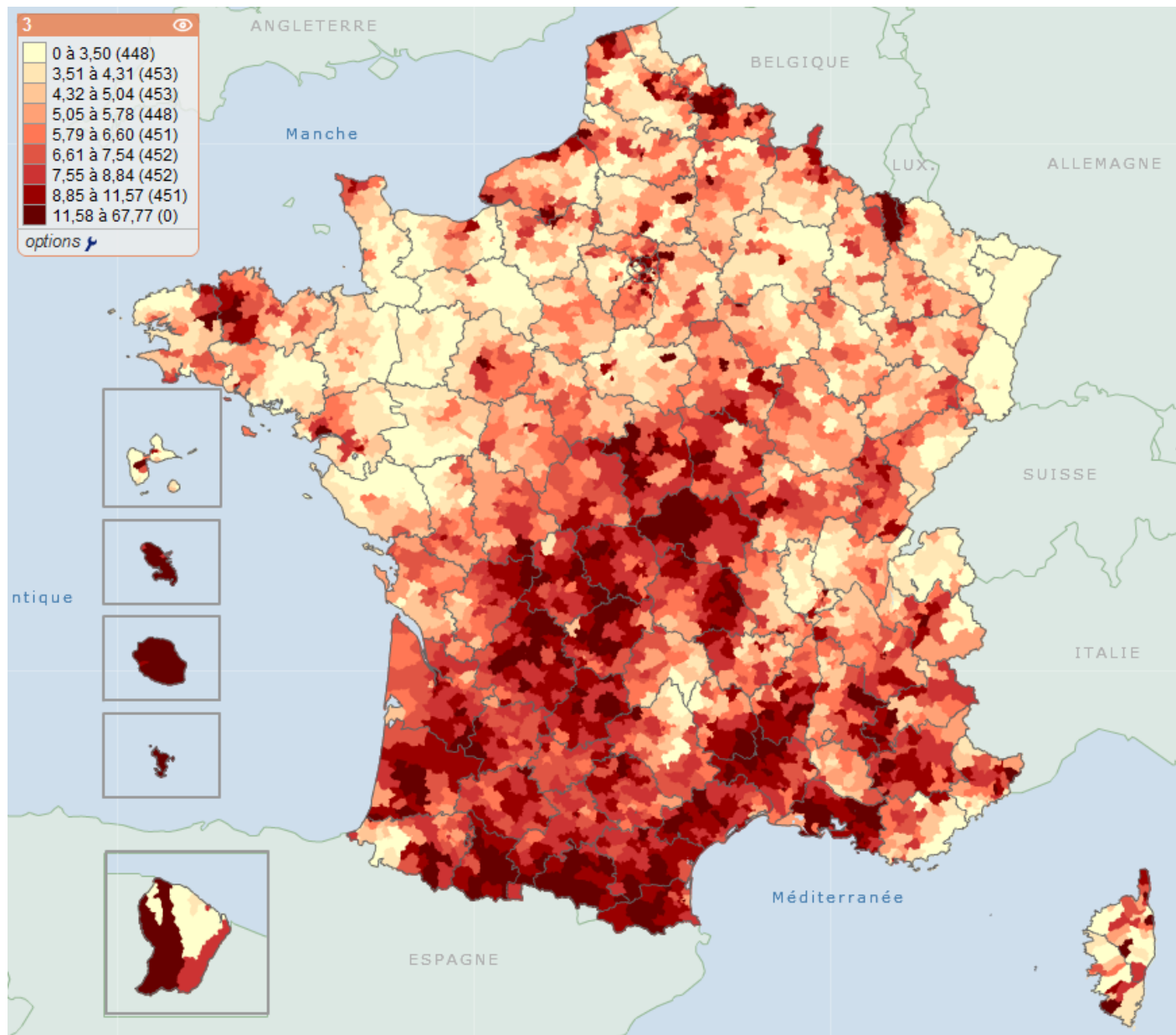


Marseille




Petite Couronne

FG EP 2014



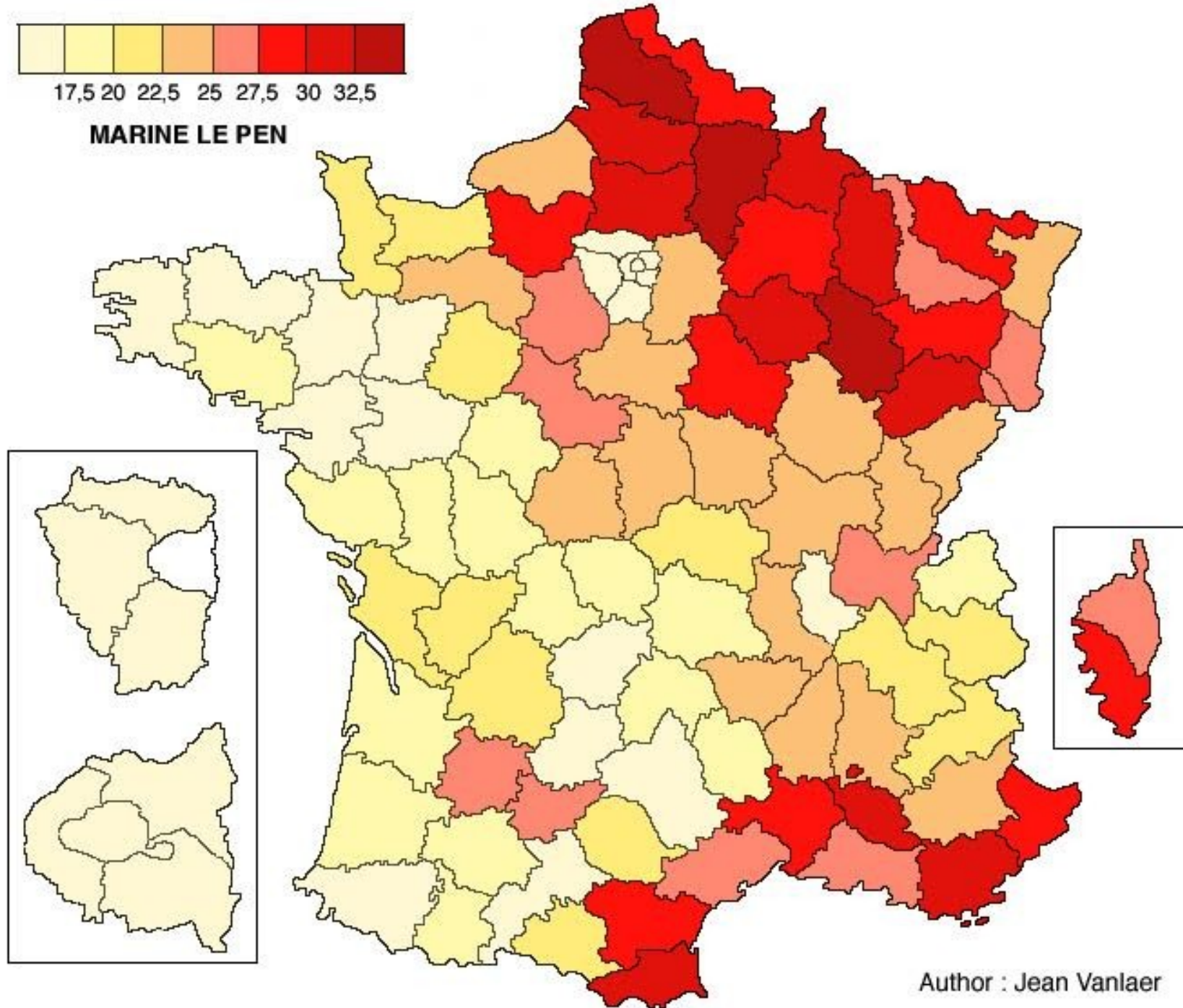
Le Pen





17,5 20 22,5 25 27,5 30 32,5

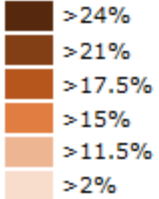
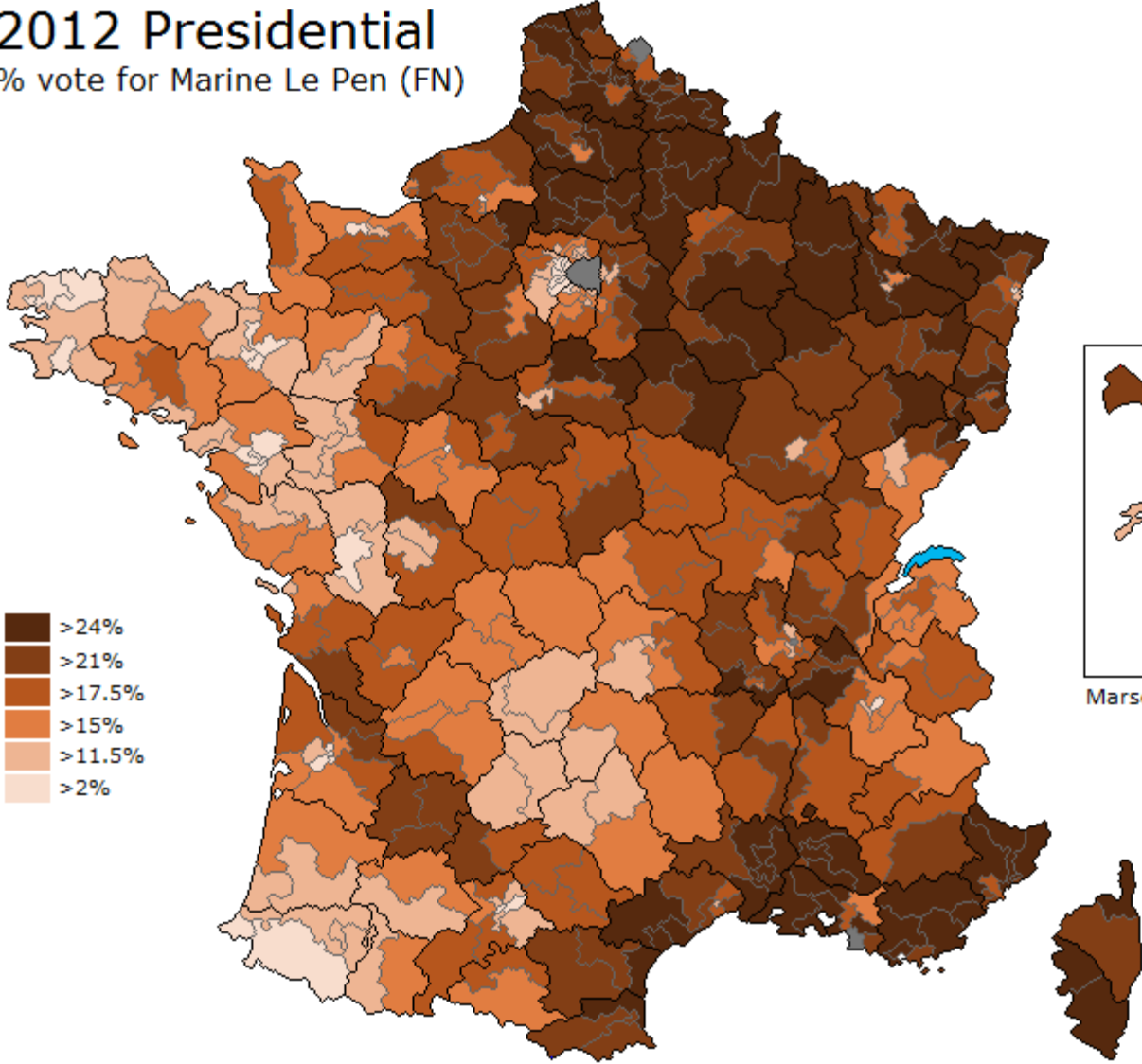
MARINE LE PEN



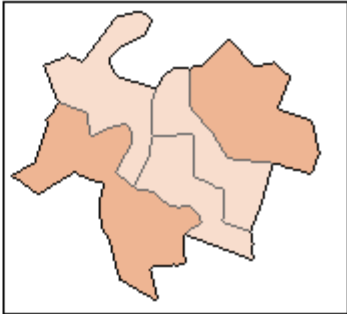
Author : Jean Vanlaer

2012 Presidential

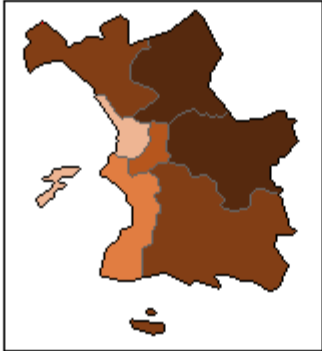
% vote for Marine Le Pen (FN)



Lille



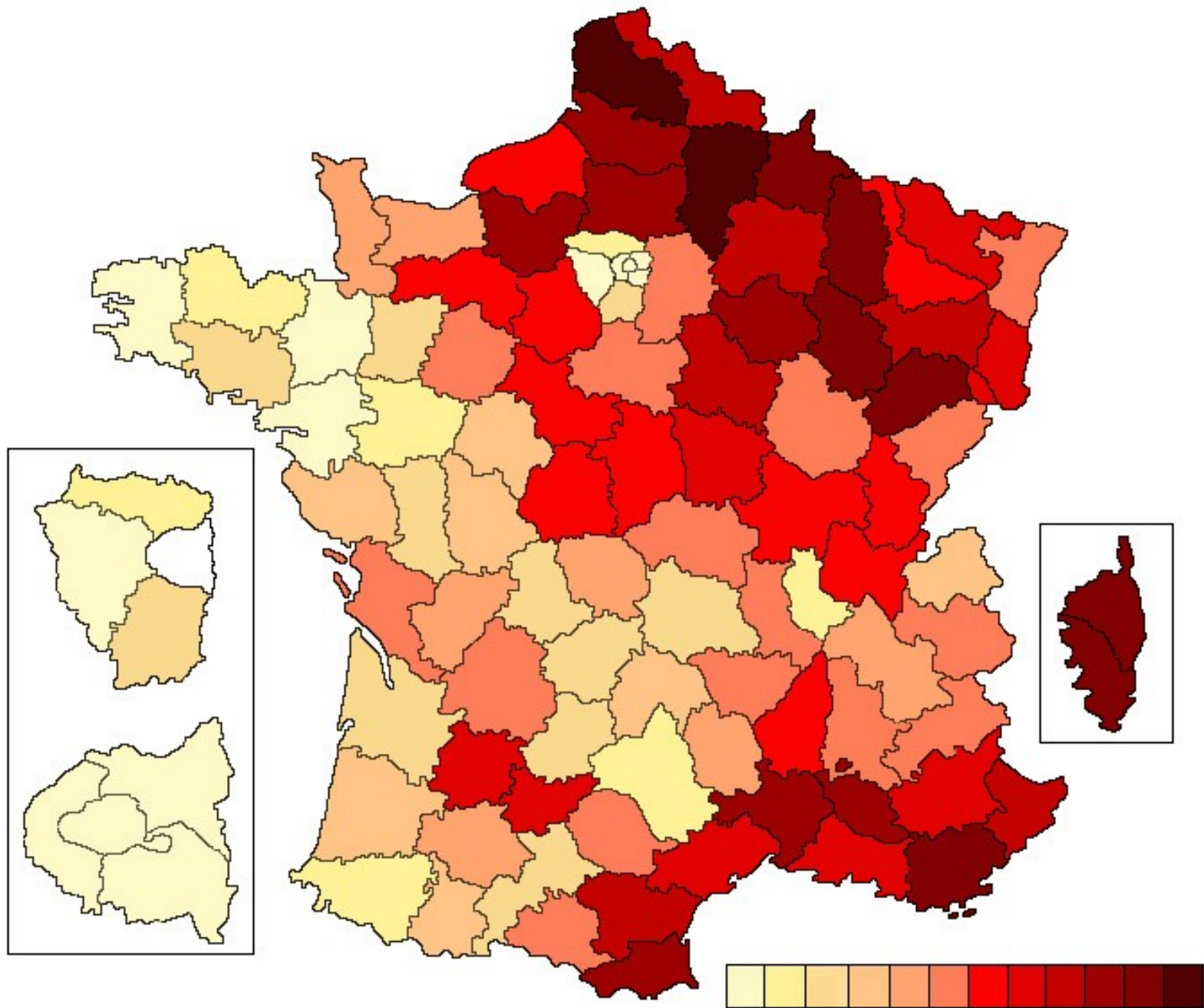
Lyon



Marseille




Petite Couronne



Author : Jean Vanlaer

25 27,5 30 32,5 35 37,5 40 42,5 45 47,5 50
MARINE LE PEN (2nd round)

FN EP 2014

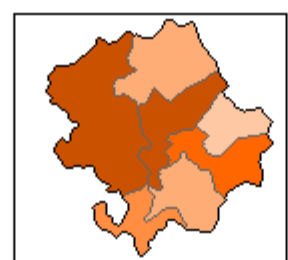
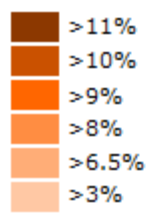
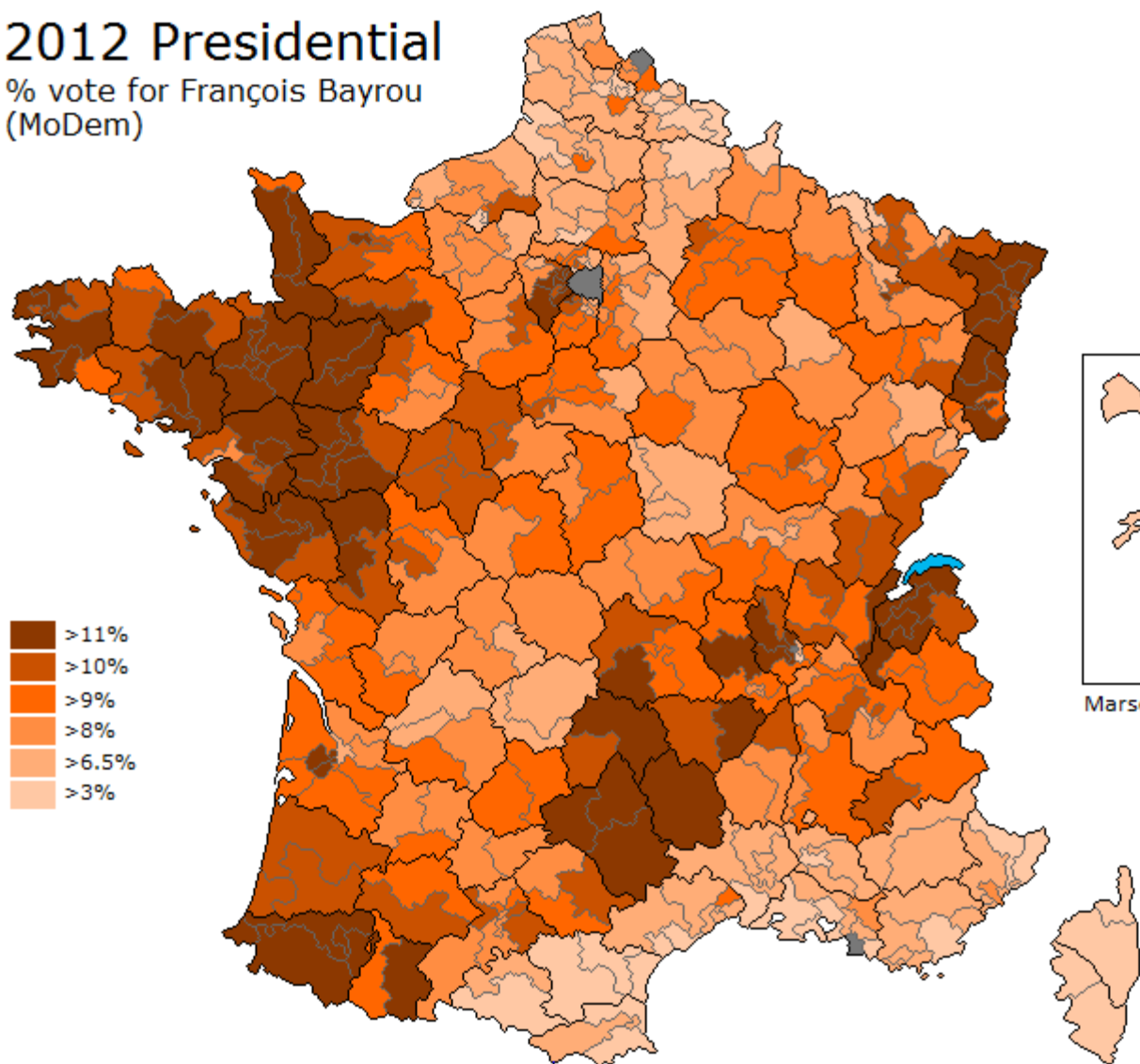


F. Bayrou

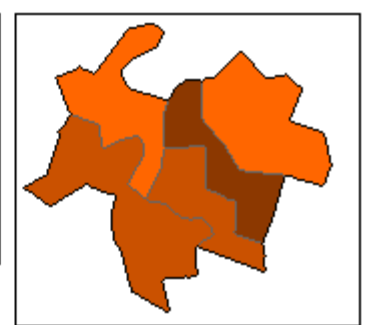


2012 Presidential

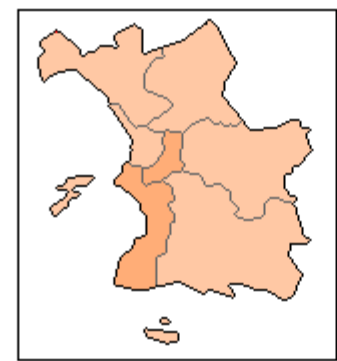
% vote for François Bayrou (MoDem)



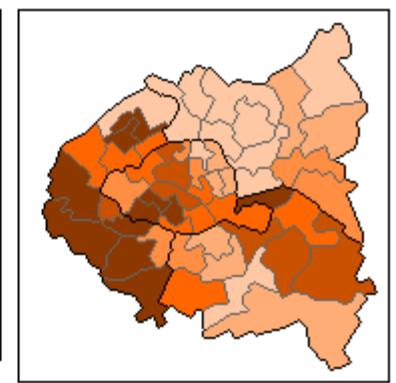
Lille



Lyon

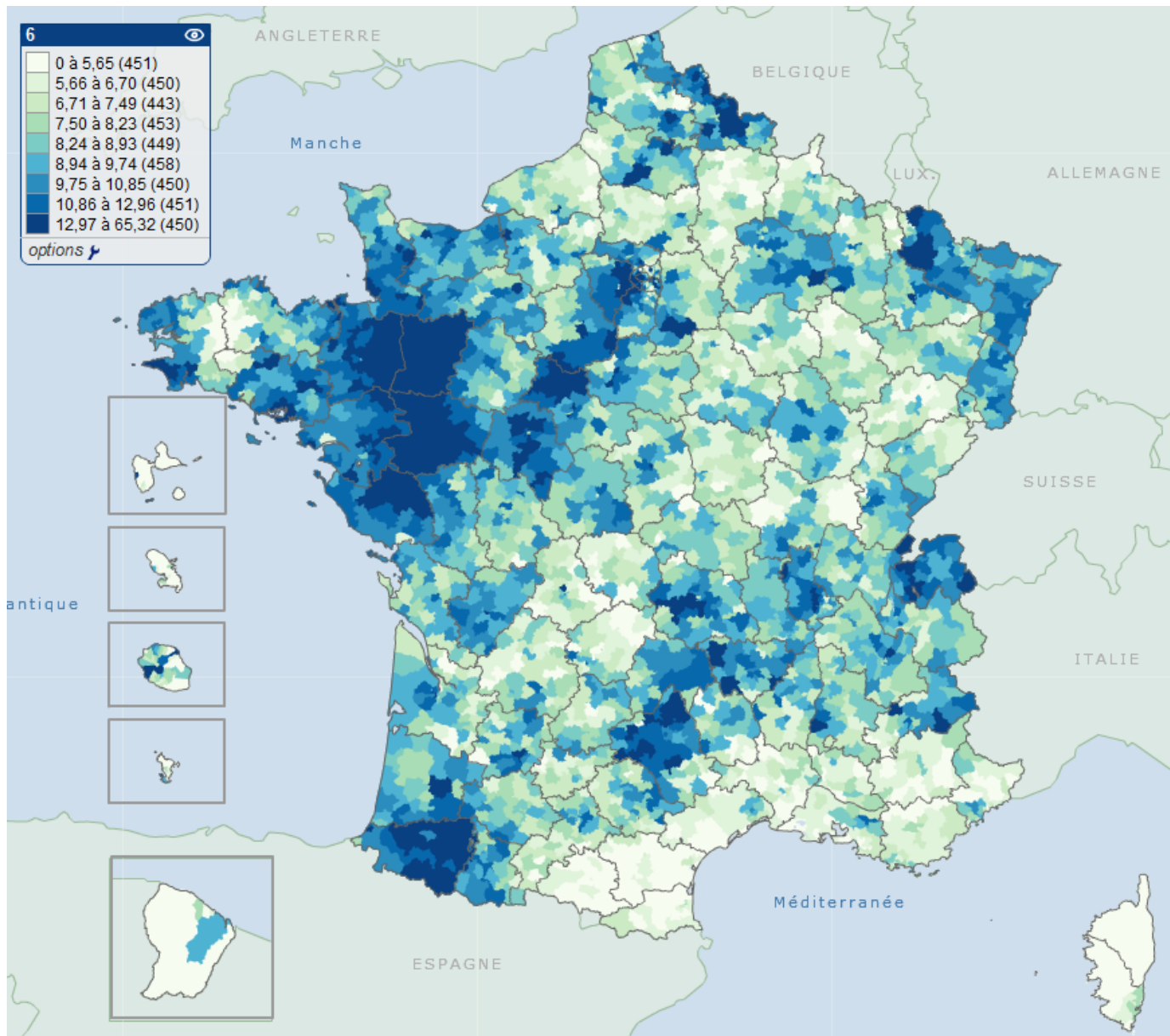


Marseille



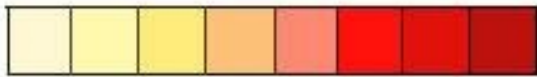
Petite Couronne

UDI (CD) EP 2014



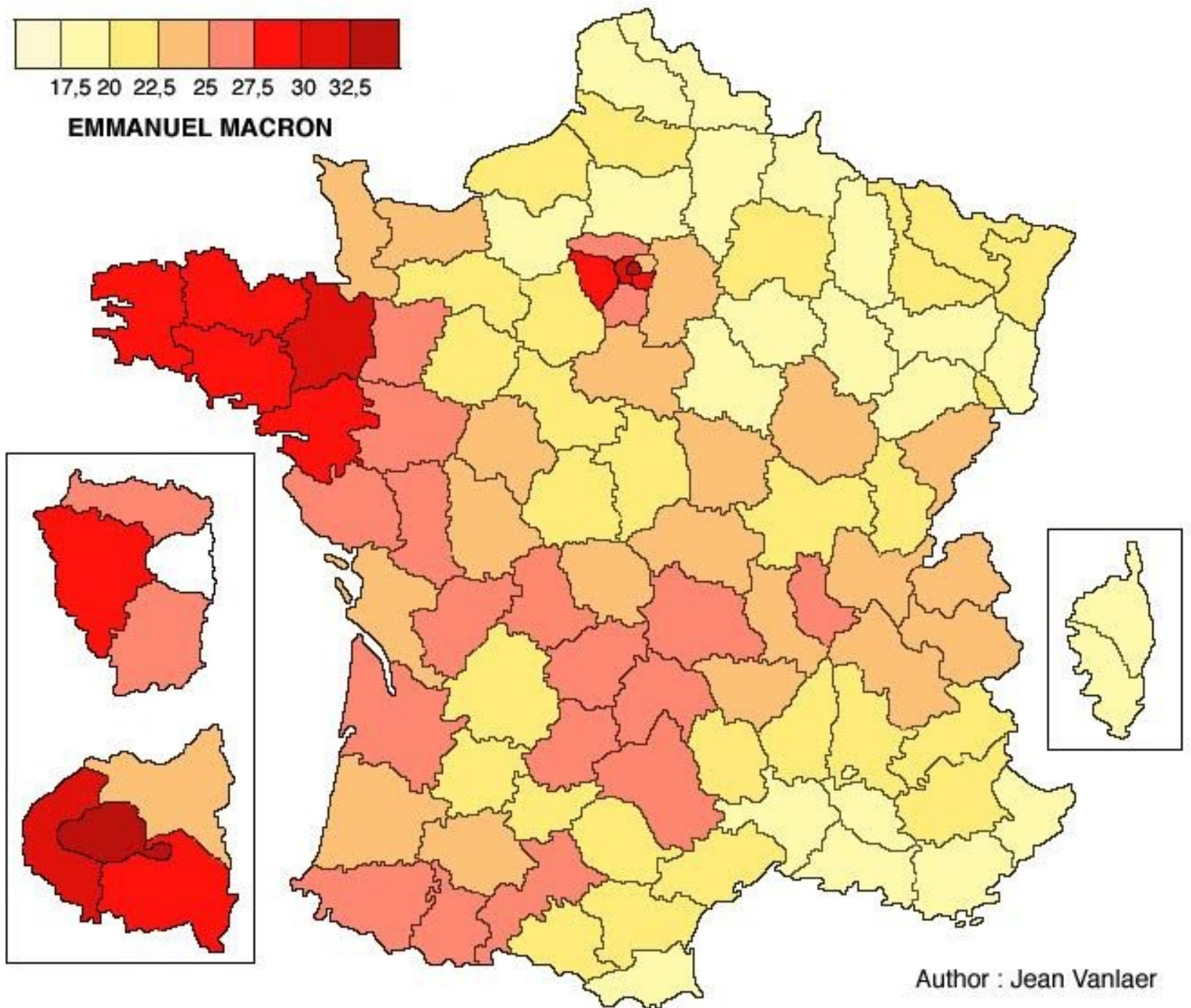
Emanuelle Macron





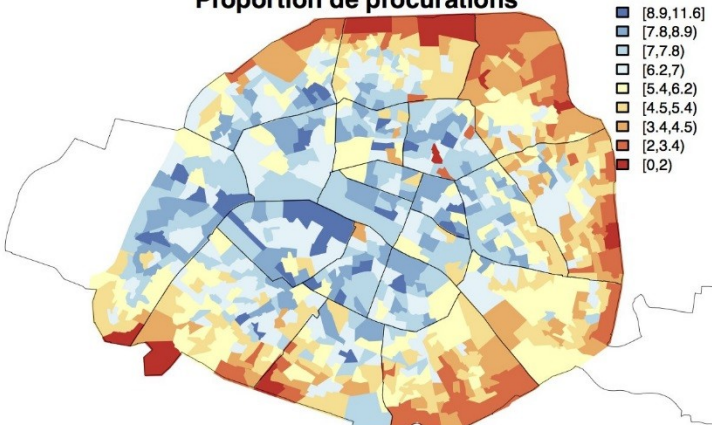
17,5 20 22,5 25 27,5 30 32,5

EMMANUEL MACRON



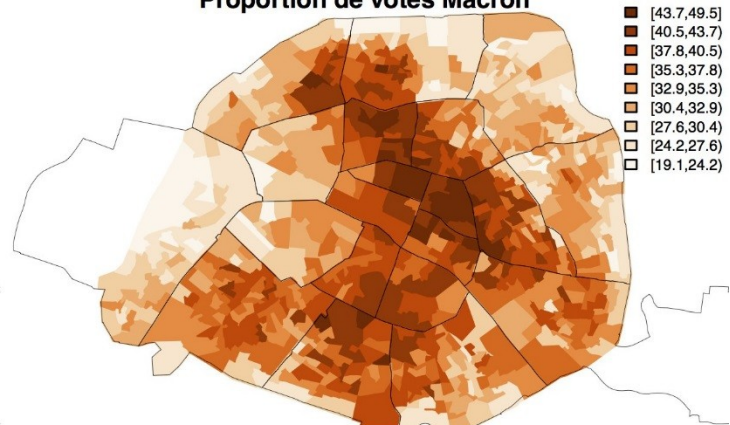
Author : Jean Vanlaer

Proportion de procurations



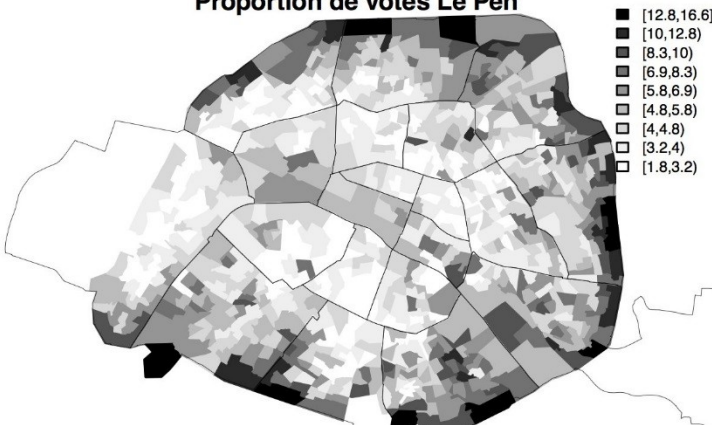
Fond : opendata.paris.fr | données : Préfecture de Paris | Cartographie : B. Coulmont

Proportion de votes Macron



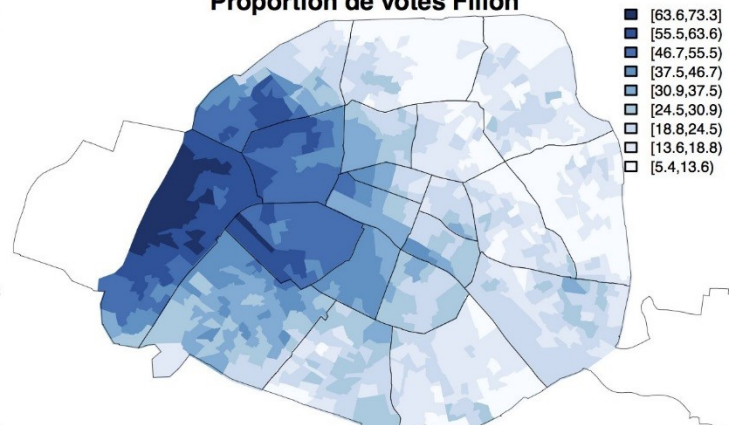
Fond : opendata.paris.fr | données : Préfecture de Paris | Cartographie : B. Coulmont

Proportion de votes Le Pen



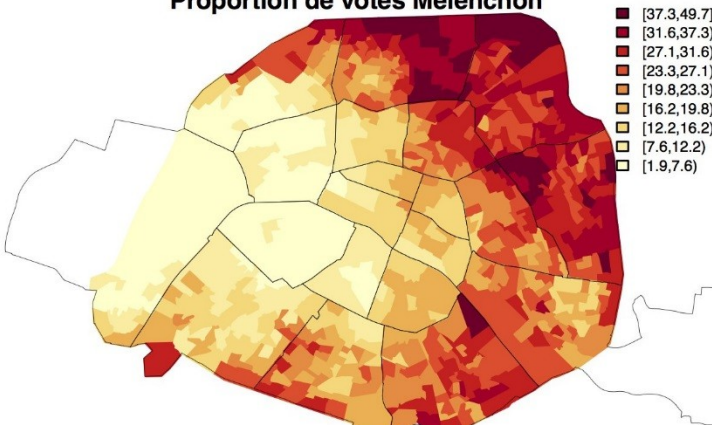
Fond : opendata.paris.fr | données : Préfecture de Paris | Cartographie : B. Coulmont

Proportion de votes Fillon



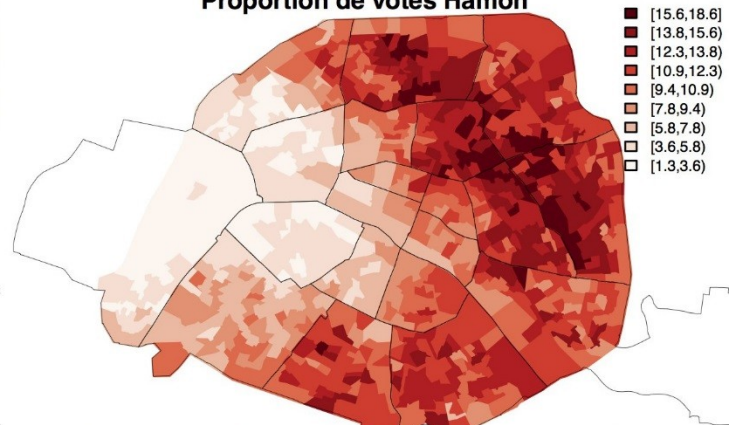
Fond : opendata.paris.fr | données : Préfecture de Paris | Cartographie : B. Coulmont

Proportion de votes Mélenchon

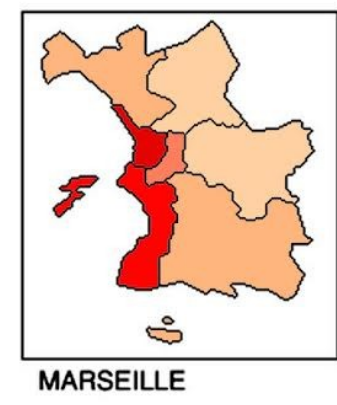
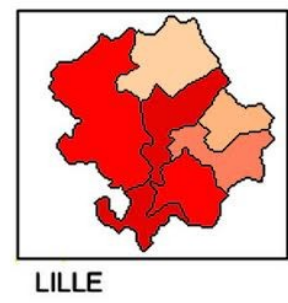
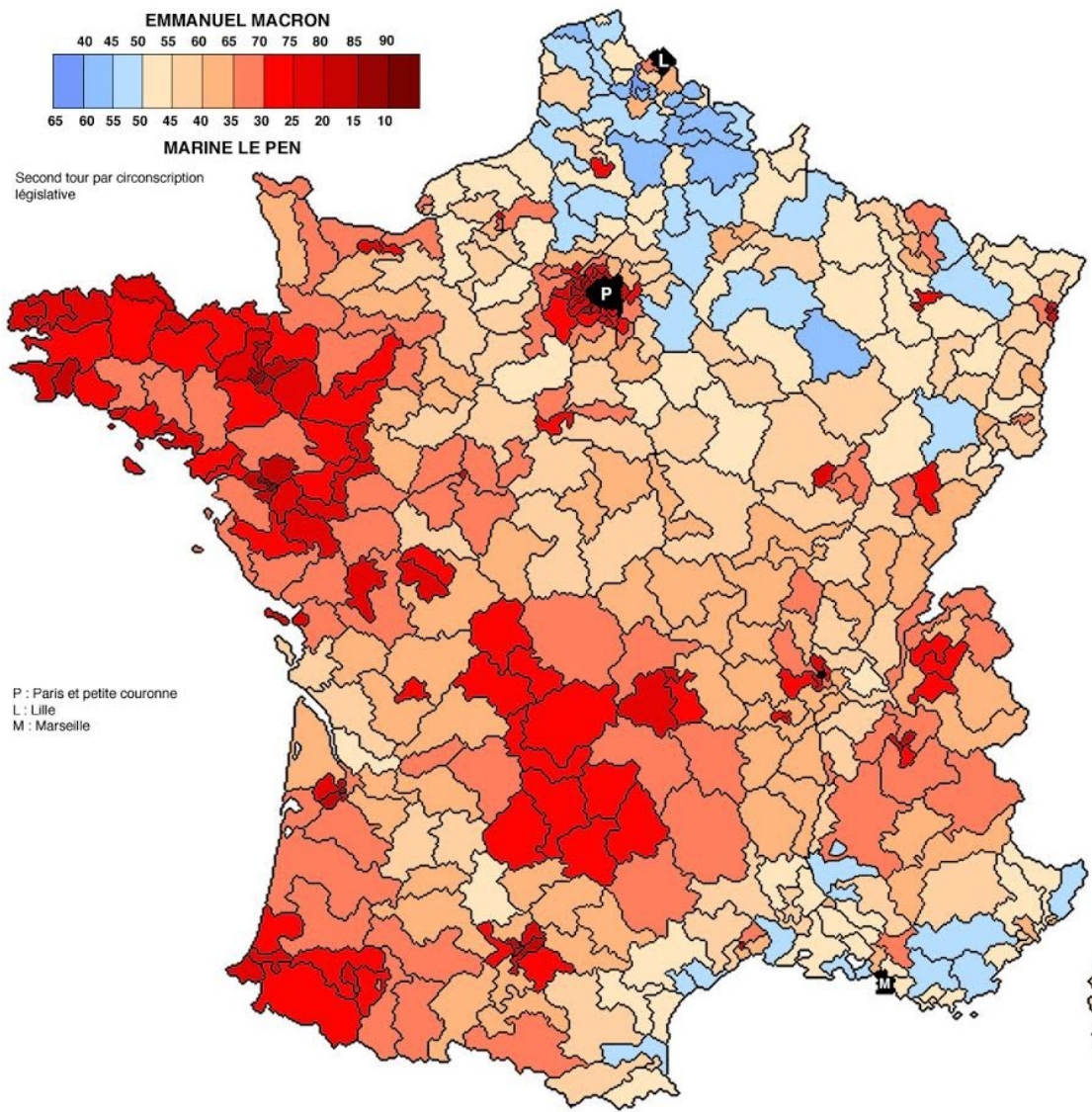


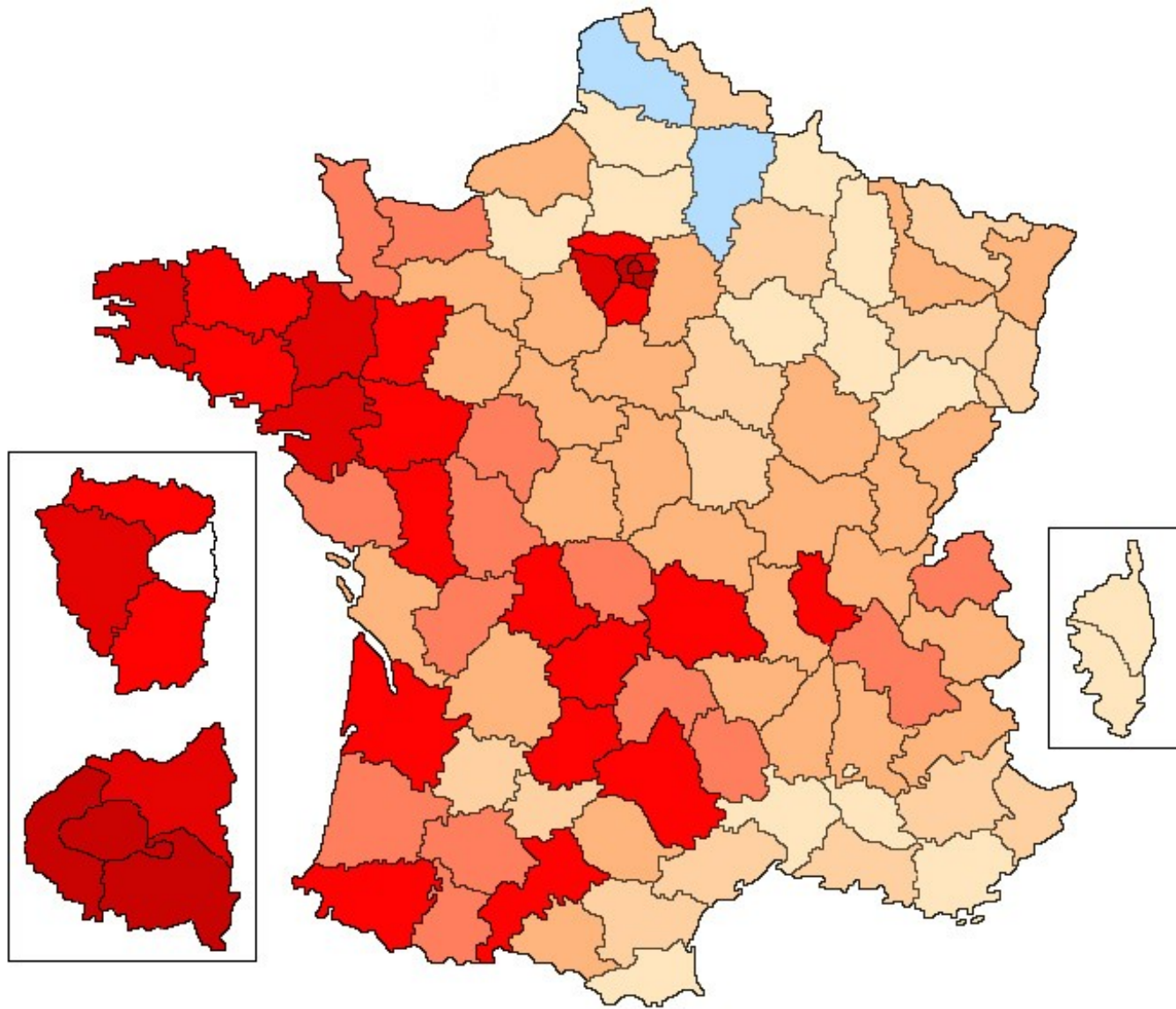
Fond : opendata.paris.fr | données : Préfecture de Paris | Cartographie : B. Coulmont

Proportion de votes Hamon

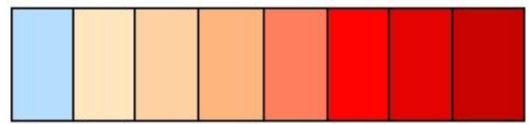


Fond : opendata.paris.fr | données : Préfecture de Paris | Cartographie : B. Coulmont





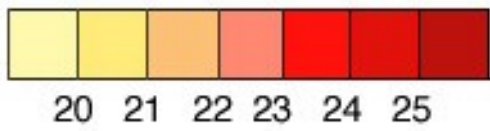
EMMANUEL MACRON
 45 50 55 60 65 70 75 80



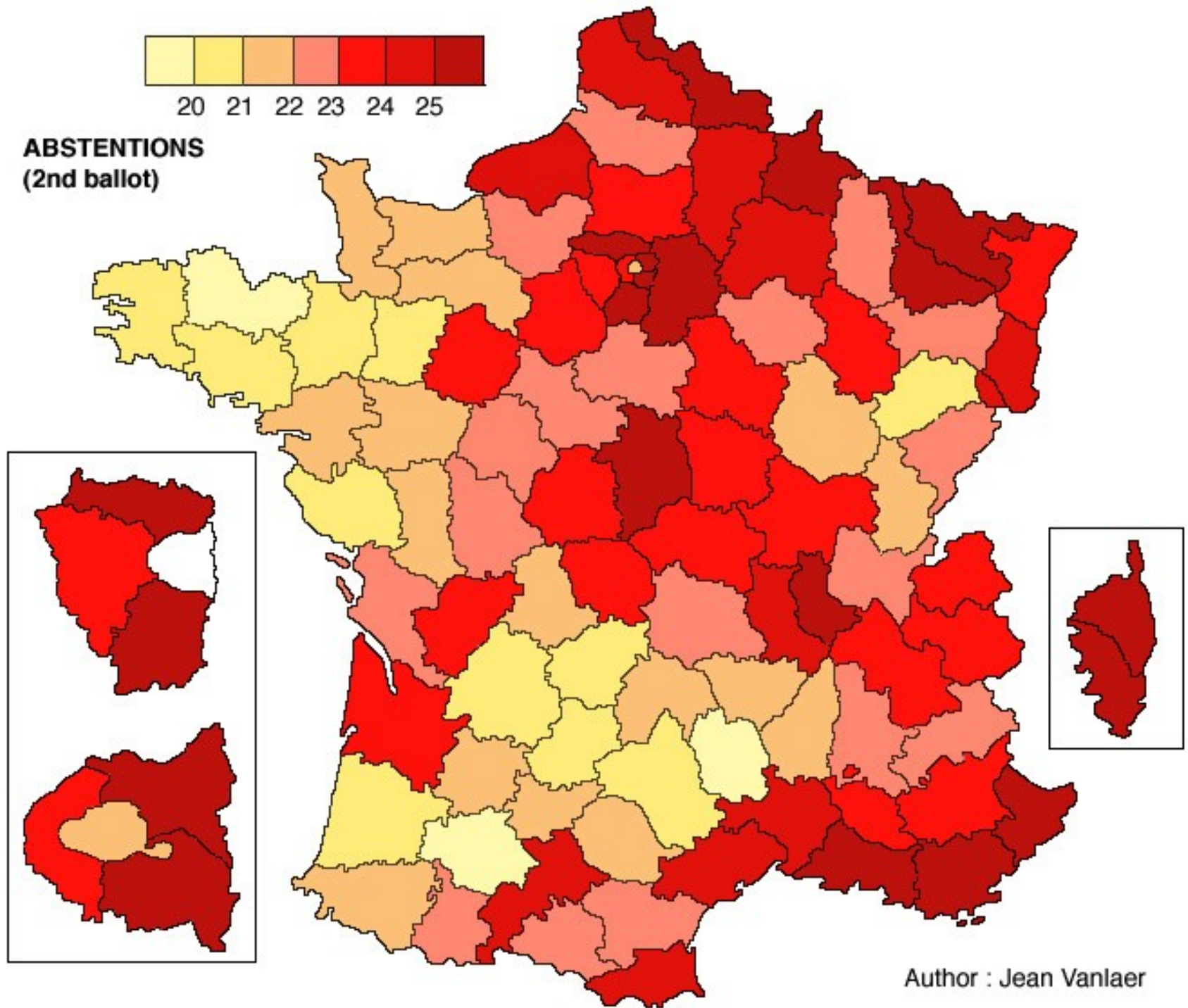
55 50 45 40 35 30 25 20

MARINE LE PEN

Author : Jean Vanlaer



**ABSTENTIONS
(2nd ballot)**



Author : Jean Vanlaer

Závěrem

- Historické vlivy (Alsace)
- Konzervativní volič – východ a západ země
- Levice (PS) – jižní Francie, Toulouse, Midi
- Krajní pravice – PACA (Toulon), a Sever
- Levice (PCF) – Limousin, Nièvre, East Paris
- Zelení – suburban zone – Bègles
- Liberálové – urban zones