

Modern Technologies and Conflicts

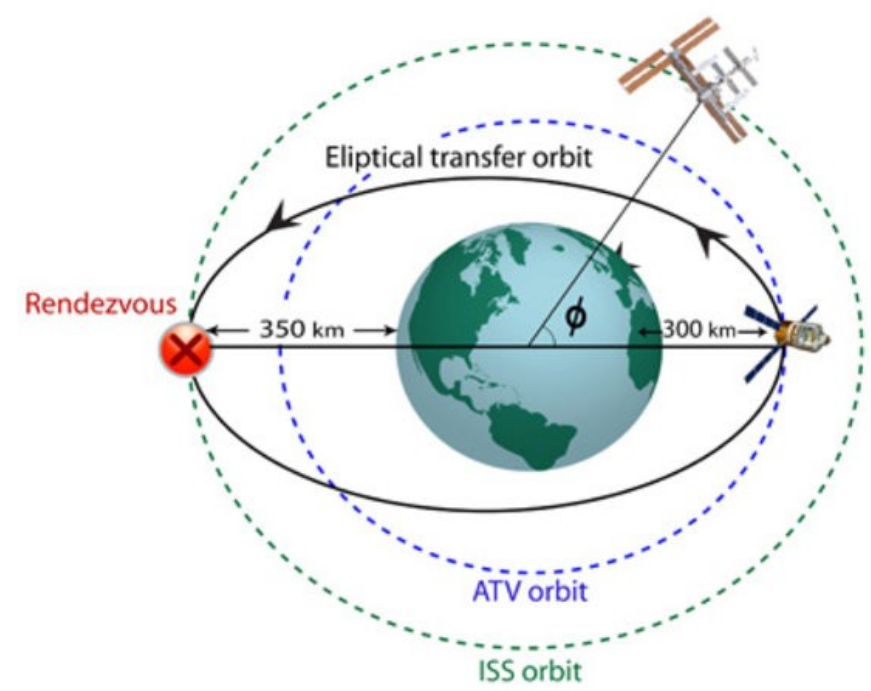
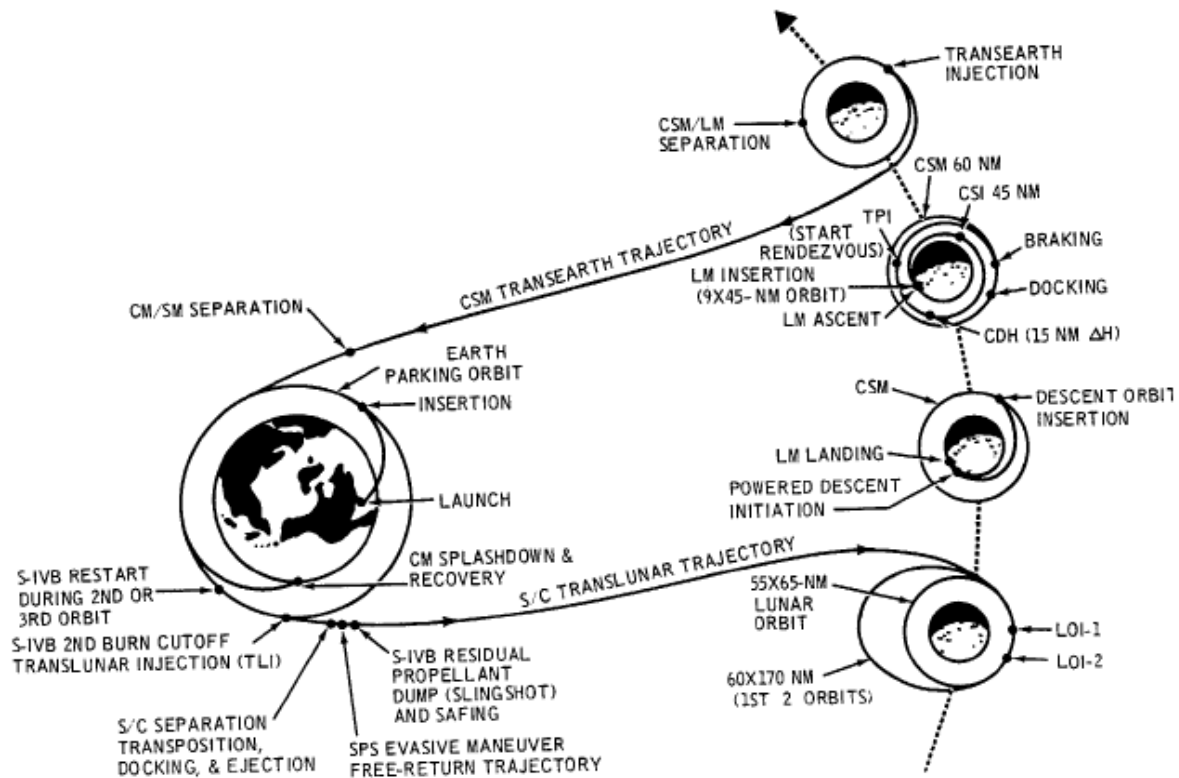


Space Security

3.10.2018

Marek Dvořáček





- Neil Armstrong and Buzz Aldrin
- Pete Conrad, Alan Bean,
- Alan Shepard, Edgar Mitchell,
- David Scott, James Irwin,
- John Young, Charles Duke,
- Eugene Cernan, Harrison Schmitt





Space junk could destr

May 31, 2017

BBC Sign in



NEWS

Home Video World UK

US & Canada

- 204 Like
- G+
- Tweet
- reddit
- Favorite
- Email
- Print



VOJENSKÉ ZPRAVODAJSTVÍ



tasr

K dopadení Kuciaka por americké dr

AKTUALIZOVÁNO

Slovenská policie vraždy novináře J 27. s čtvrtek ráno o tom informoval slovenský Deni

How the Kessler Syndrome can end all space exploration and destroy modern life

An increasingly likely catastrophe can cause major disruptions in space flight and our daily lives.

PAUL RATNER 29 August, 2018



Exploring space is one of humanity's most hopeful activities. By going out into the great unknown of the Universe, we hope to extend our reach, find new resources and life forms, while solving many of our earthly problems.

the US with a space attack,

The Guardian

International edition

most viewed

- Live** Lewis Hamilton wins the Russian Grand Prix - as it happened
- Live** Ryder Cup 2018: Europe 10.5-8.5 USA - Sunday singles live!
- Indonesia tsunami: death toll could reach thousands, officials say
- Live** Tsunami in Indonesia: death toll at 832 and expected to rise sharply - live updates

porujeme

Analyses Sections Forums



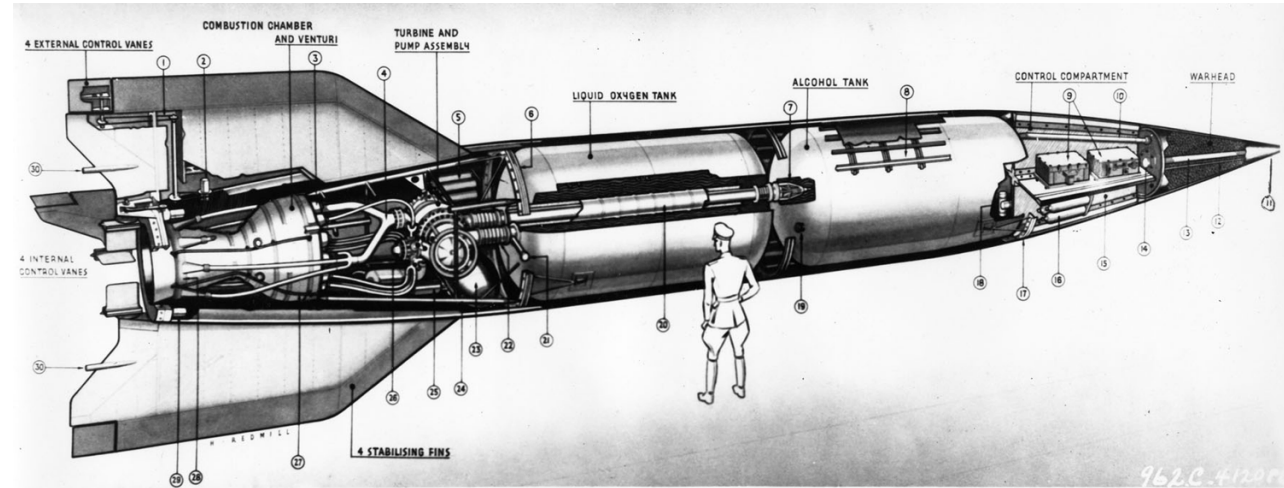
Omar Lamrani focuses on air

1) Outer space and Kármán line


- the atmospheric boundary at the altitude of 100 km (62 miles) the highest achievable point for ordinary aviation: Aeronautics
- the highest achievable point for ordinary aviation: Aeronautics
- the lowest point under which the atmosphere is too dense for a spacecraft to remain on a stable orbit without a continuous pull of its drive: Astronautics
- *(altitude where the speed necessary to aerodynamically support the airplane's full weight equals orbital velocity (assuming wing loading of a typical airplane). In practice, supporting full weight wouldn't be necessary to maintain altitude because the curvature of the Earth adds centrifugal lift as the airplane reaches orbital speed)*

2) history – 1942

- Vergeltungswaffe 2



- 1957
Sputnik-1



Satellites

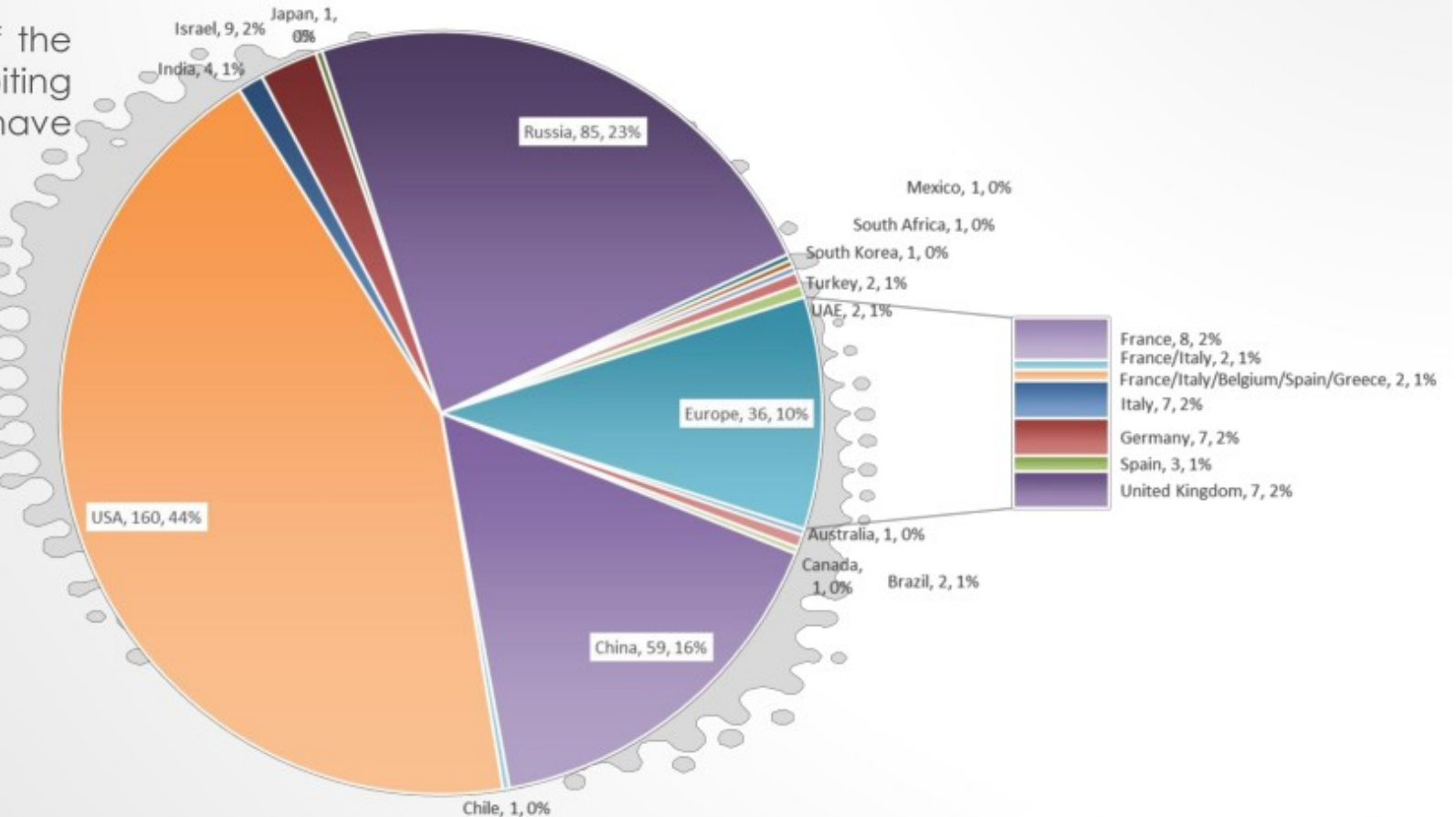
NATIONAL DEFENCE SATELLITES

Approximately 366 satellites of the 1,738 satellites currently orbiting Earth (as at 31 August 2017) have some form of military user.

US: 30.6% Remote Sensing (49)
 27.5% Communications (44)
 19.4% Navigation (31)
 17.5% Technology (28)
 3.1% Space Observation (5)
 1.9% Space Science (3)

Russia: 50.6% Communications (43)
 31.8% Navigation (27)
 11.8% Remote Sensing (10)
 2.4% Space Observation (2)
 2.4% Technology (2)
 1.2% Earth Science (1)

China: 50.8% Remote Sensing (30)
 37.3% Navigation (22)
 6.8% Communication (4)
 3.4% Technology (2)
 1.7% Earth Science (1)



GeoInt


Table 1: Space effects and possible sources (not an all-inclusive list)

Space Services	NATO Uses and Effects	National and Commercial Systems
Position, Navigation, Timing (PNT)	<ul style="list-style-type: none"> Precision strike Force navigation Support to PR/CSAR Network timing 	<ul style="list-style-type: none"> Global Positioning System (US) Galileo (EU)
Integrated Tactical Warning and Threat Assessment	<ul style="list-style-type: none"> Force protection Attribution Missile defence 	<ul style="list-style-type: none"> Space Based Infrared System (US)
Environmental Monitoring	<ul style="list-style-type: none"> Mission planning Munitions selection Weather forecasting 	<ul style="list-style-type: none"> Defence Meteorological Satellite Program (US) EUMETSAT (EU)
Communications	<ul style="list-style-type: none"> Command and Control Unmanned Aerial Vehicle ops Deployed communications 	<ul style="list-style-type: none"> GBS (US) Syracuse (FRA) EUTELSAT (FRA) SICRAL (ITA) SKYNET (UK) INTELSAT (US)
Intelligence, Surveillance and Reconnaissance	<ul style="list-style-type: none"> Coverage of operation execution (in the operations centre) Battle Damage Assessment (BDA) Intelligence Targeting 	<ul style="list-style-type: none"> SAR Lupe (DEU) COSMO SKYMED (ITA) HELIOS (FRA) IKONOS (?) (US)
Identification	<ul style="list-style-type: none"> Automated Identification 	<ul style="list-style-type: none"> AIS

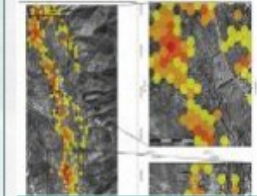
Copernicus Service in Support to EU External Action



Reference Map



Road Network Status Assessment



Conflict Damage Assessment



Critical Infrastructure Analysis



Support to Evacuation Plan




Non-EU Border Map



Camp Analysis



Crisis Situation Picture




Activity Report

Earth observation satellites



→ Used for **recognition**



→ Used for **detection**

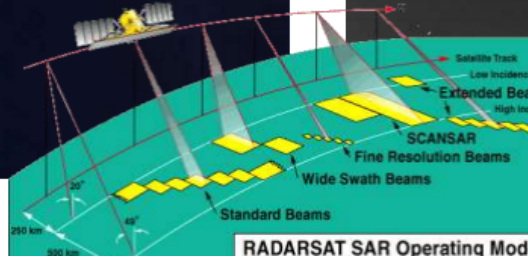
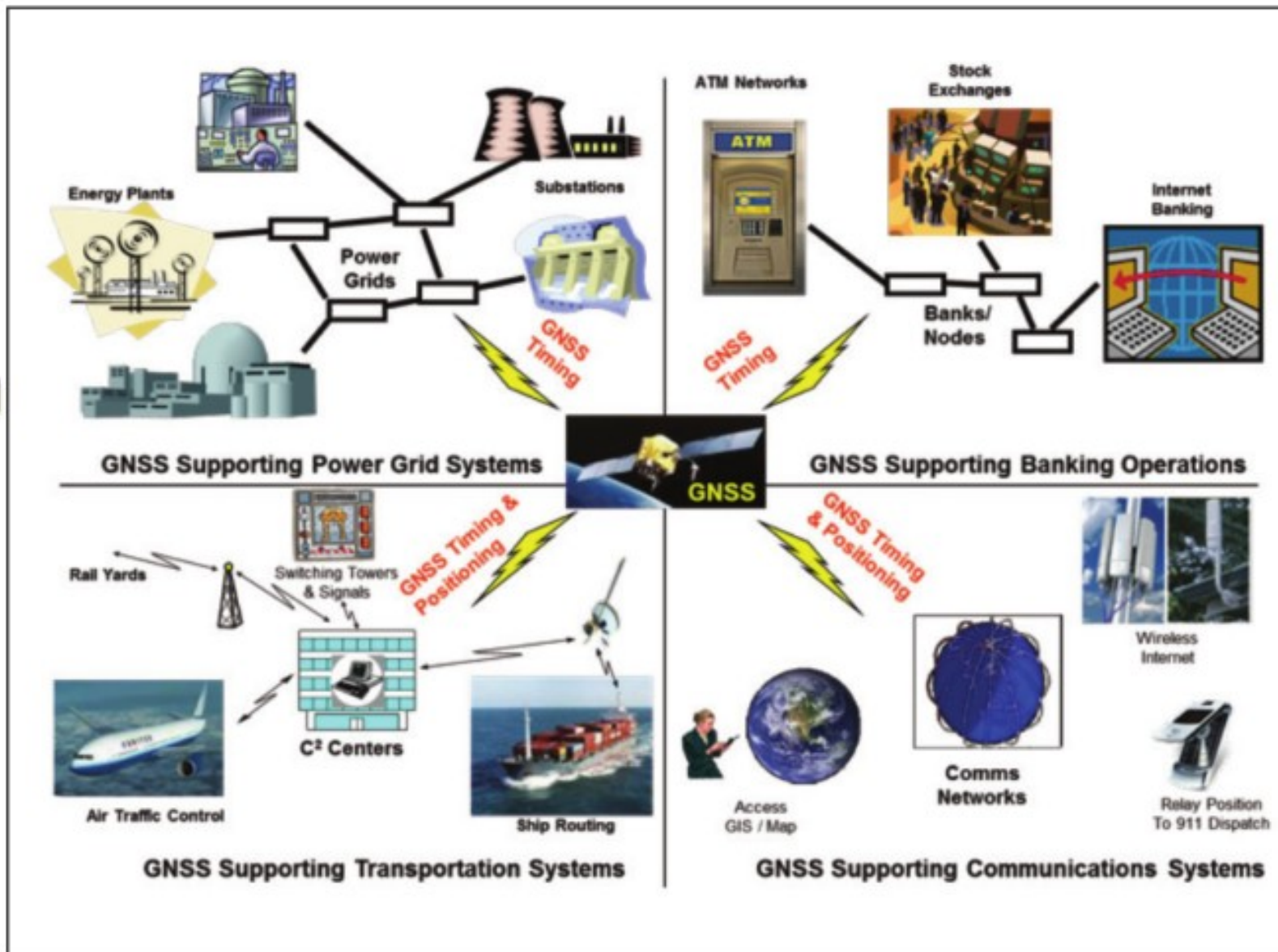


Figure 5: Today's reliance on GNSS positioning and timing signals



Copernicus



<https://www.youtube.com/watch?v=MGJss4IDaBo>



- Support to EU External Actions (implemented in partnership with the European Union Satellite Centre and the Emergency Management Service);
- Maritime surveillance (implemented in partnership with the European Maritime Safety Agency, EMSA);
- Border surveillance (implemented in partnership with FRONTEX).

Space Security Definition:

„Secure and sustainable access to space and its use, as well as freedom from threats emanating from space.“

- Definition based upon Outer Space Treaty principles (of 1967)
- Outer space should remain freely sustainable for all to peaceful use now and in the future

Clay Moltz:

the ability to place and operate assets outside the Earth's atmosphere without external interference, damage, or destruction

The three dimensions of space Security by Jean-François Mayence:

Three dimensions - interrelated areas

I) Outer space for security:

Satellite systems contributing to security and defence initiatives

II) Security in outer space:

Keeping space assets and infrastructure intact against natural and human risks. Maintaining sustainable development

III) Security from outer space:


Protecting humanity and the environment from natural threats and risks originating in outer space




Current trends

- Privatization + commercialization
- Tourism
- Asteroid mining?
- Growing number of actors



NewSpace /
Space 4.0





NewSpace

- Technological progress = large amount of actors and assets
 - Cheaper development, production and operation of satellites and launchers
- Various industrial sectors - such as IT companies, investment and media companies
- New approaches, emphasis on innovation, lowering the overall price due to competition
- Products are not perfect but sufficient
 - Priority is given to a lower price before a perfect performance, reliability and endurance
- More efficient and simpler manufacturing processes
 - Cheaper components, 3D printing, open source software, adaptable production model

Risks and threats

1) Space debris

- Kessler syndrome

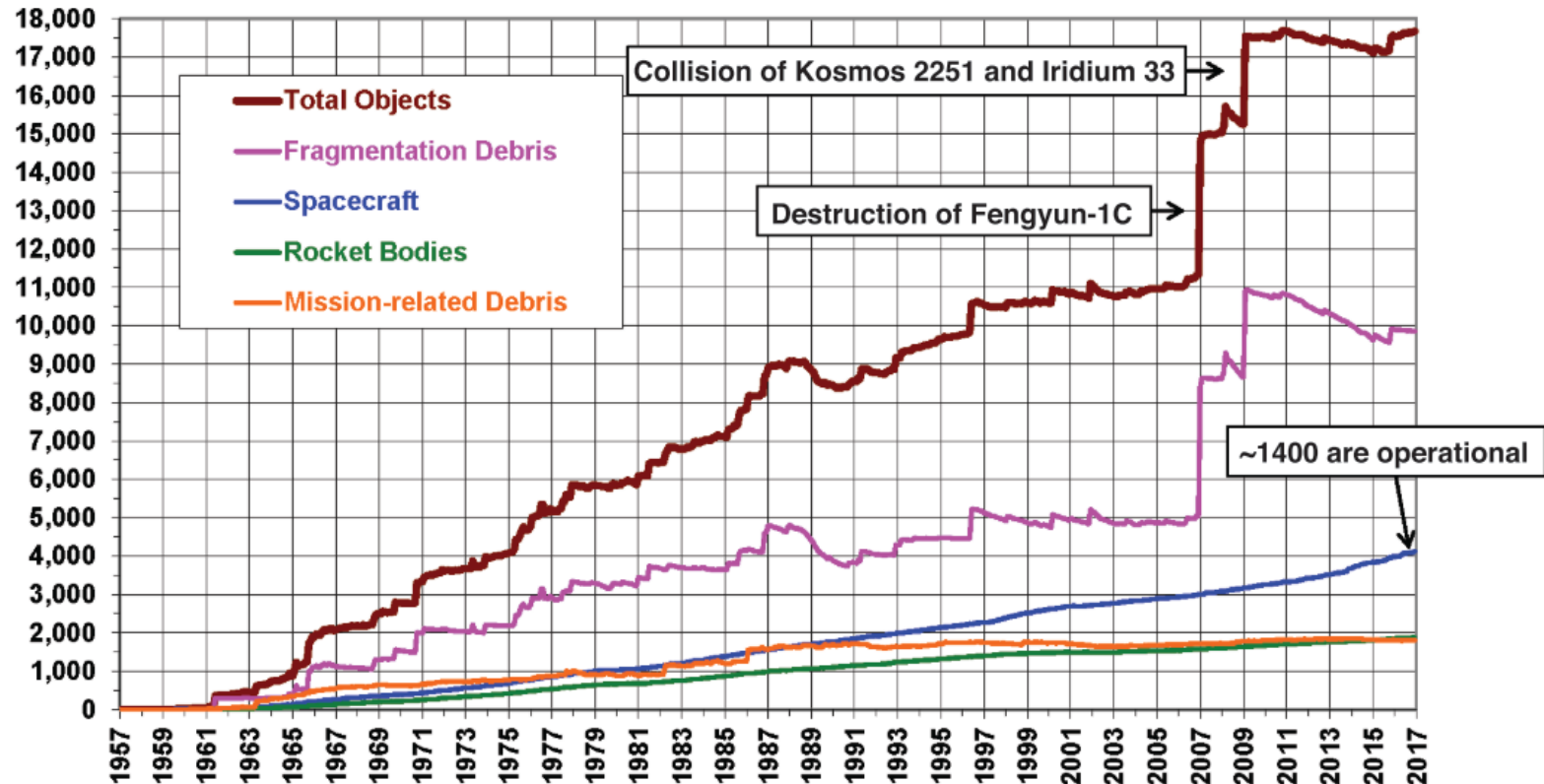
2) Anti-satellite weapons

- Conventional
- Nuclear
- Direct energy – radic
 - Jamming / disruption

3) Cyber

- Only non-kinetic cap military operations

Figure 1.1 Growth in on-orbit population by category⁹

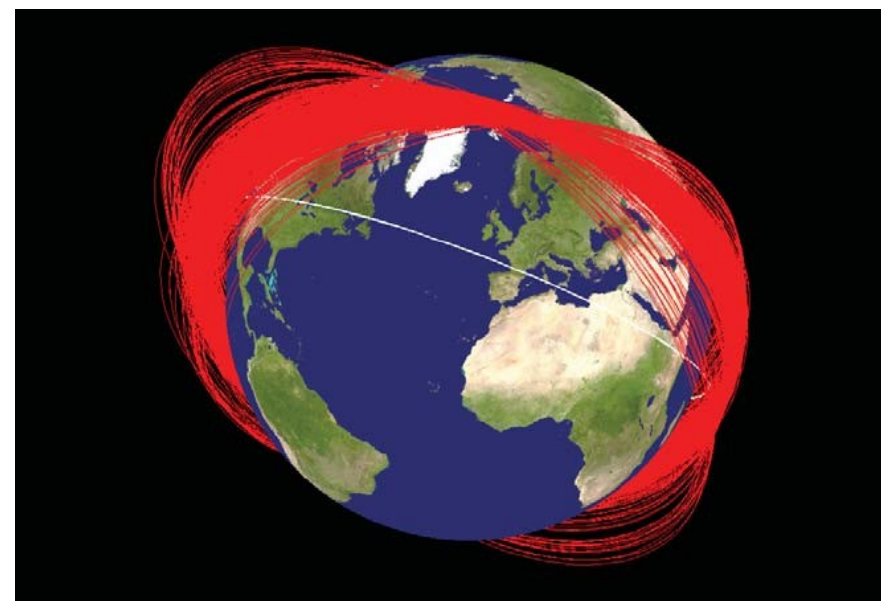




Starfish Prime
1962




SM-3 missile
2008



Fengyun-1C
2007

What topics to follow?

- Private sector
- Legal system
- Miniaturization – microsattelites
- Evolution of autonomous systems
- Antisatellites system
- Planetary Defence



- <http://spacesecurityindex.org/2018/06/>
- <https://espi.or.at/news/public-espi-report-64-security-in-outer-space-rising-stakes-for-europe>
- MAYENCE, Jean-Francois. 2010. Space Security: Transatlantic Approach to Space Governance
- MOLTZ, James Clay. 2011. The Politics of Space Security: Strategic Restraint and the Pursuit of National Interests
- DRMOLA, Jakub a Tomas HUBIK. 2018. Kessler syndrome: System dynamics model. Space Policy. Available from: <http://linkinghub.elsevier.com/retrieve/pii/S0265964617300966>
- http://copernicus.eu/sites/default/files/documents/Brochure/Copernicus_brochure_EN_web_Oct2017.pdf
- <https://www.businessinsider.com/space-race-anti-satellite-china-russia-war-us-2017-07#ampshare=http://www.businessinsider.com/space-race-anti-satellite-china-russia-war-us-2017-07>
- <http://www.thespacereview.com/article/3331/1>
- https://www.ted.com/talks/will_marshall_the_mission_to_create_a_searchable_database_of_earth_s_surface
- ASBECK, Frank, 2015. Policy Framework for Space Security Activities in the EU. In: Youtube.com [online]. Available from: <https://www.youtube.com/watch?v=xGKdT8oYBX0>
- THE UK MILITARY SPACE PRIMER. 2010. An introduction to potential military uses of space. [online. Available from: https://assets.publishing.service.gov.uk/government/uploads/system/uploads/attachment_data/file/33691/SpacePrimerFinalWebVersion.pdf
- SATCEN EU. 2018b. EU Satellite Centre Annual Report 2017. European Union Satellite Centre [online]. Available from: https://www.satcen.europa.eu/key_documents/EU%20SatCen%20Annual%20Report%2020175af3f893f9d71b08a8d92b9d.pdf
- https://swfound.org/media/206118/swf_global_counterspace_april2018.pdf