

1. Air traffic and water traffic.

Airports

- Airport > 400 000 flights/year and > 30 mio. passengers/year
- Airport > 30 mio. passengers/year
- Airport > 400 000 flights/year
- Important airport

Sources: ACI 2004, ICAO

Air routes along great circles

- > 1 000 flights per single route/year
- 400 - 1 000 flights per single route/year

Source: ICAO

Ship routes

- Main ship route

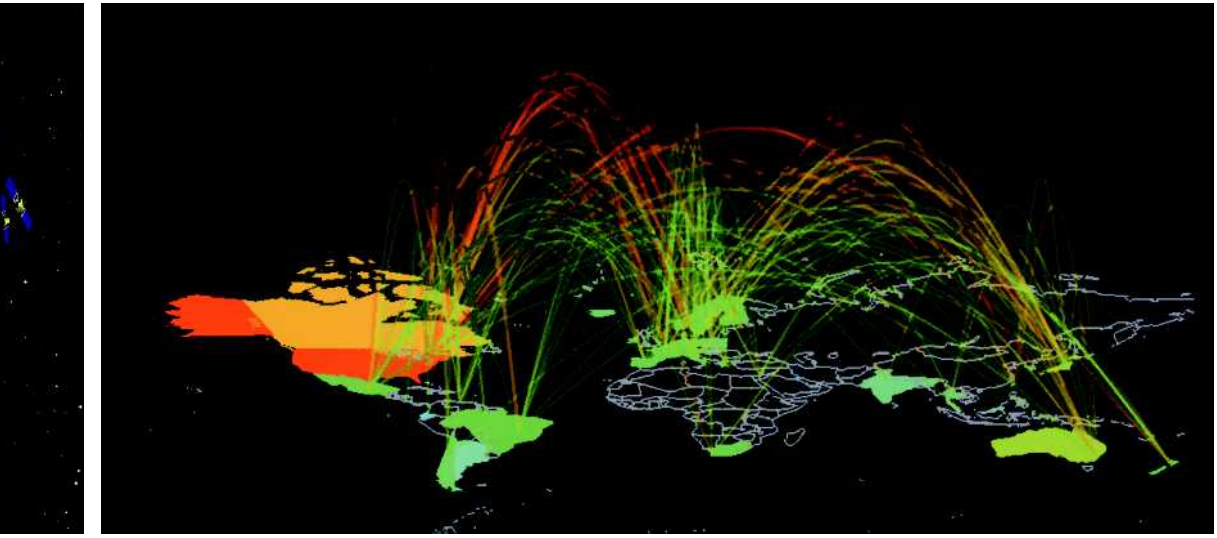
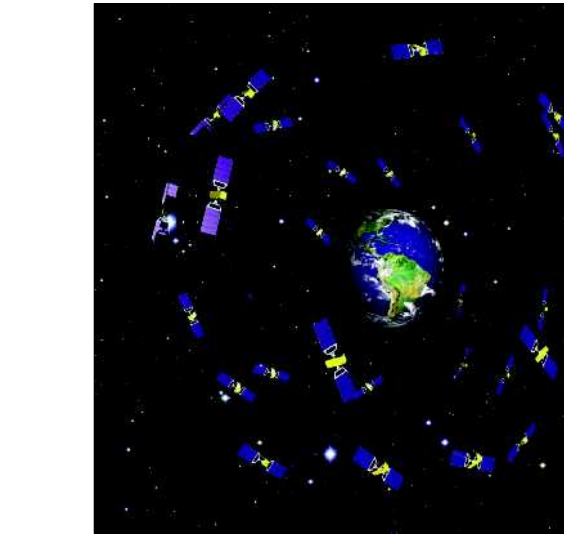


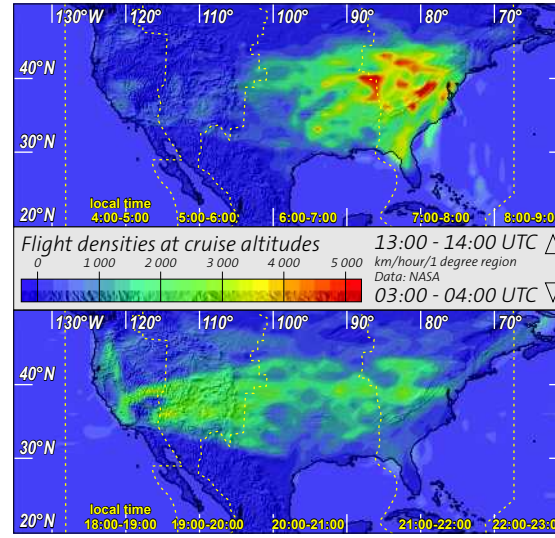


Internet traffic flows between countries

high — — low

no data

Source: Atlas of cyberspace, Dodge and Kitchin, 2001
Data: Eck et al., 1996



2. Flight densities over the United States (10 September 2001). 3. Air contrails above the USA. 4. Ship contrails over the Atlantic Ocean. 5. The European Satellite Navigation System Galileo. 6. Visualisation of internet traffic flows between countries 1996.