


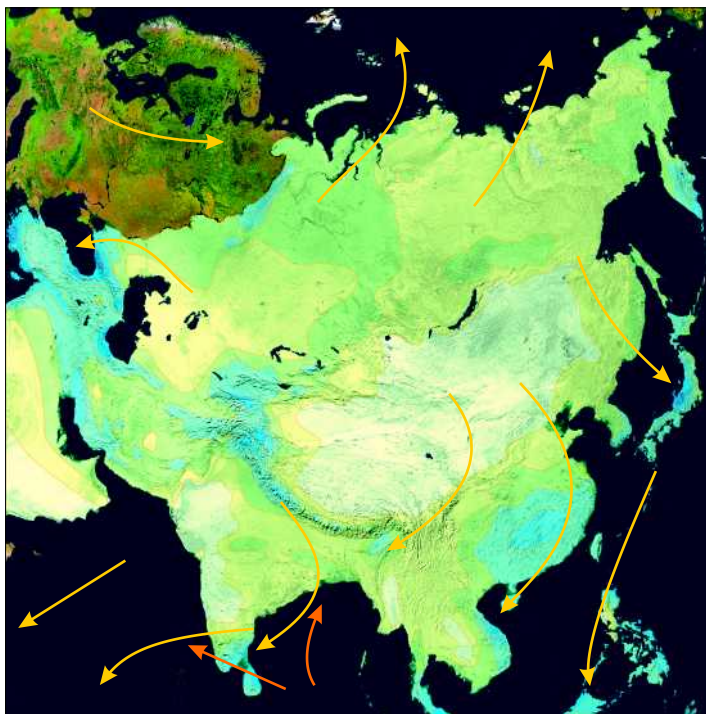
1a. Indian Ocean, Meteosat 5 image 31 December 2003, 09:00 UTC.



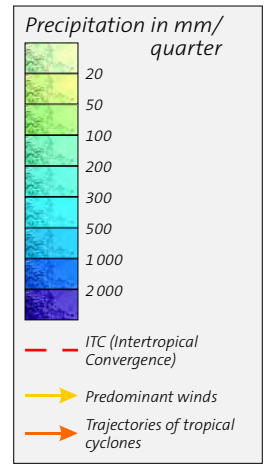
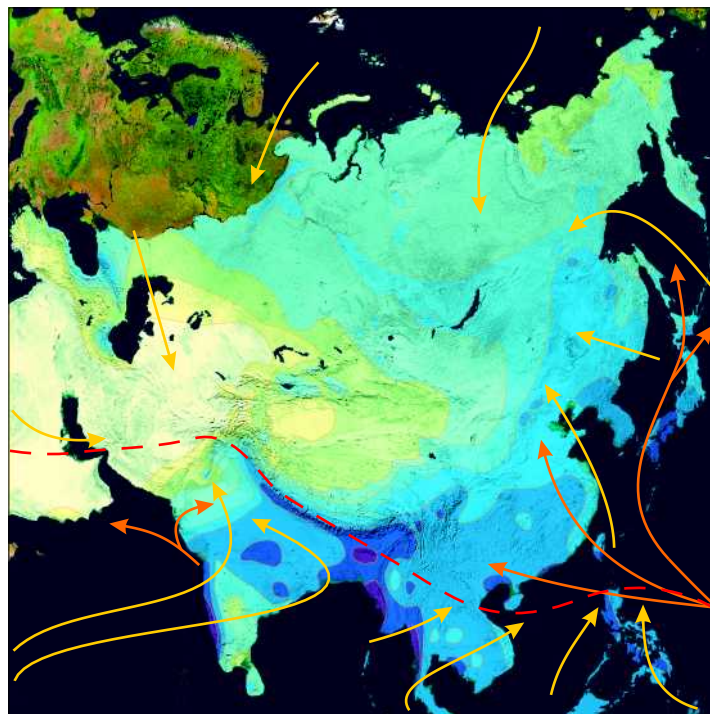
1b. Indian Ocean, Meteosat 5 image 30 June 2004, 09:00 UTC.



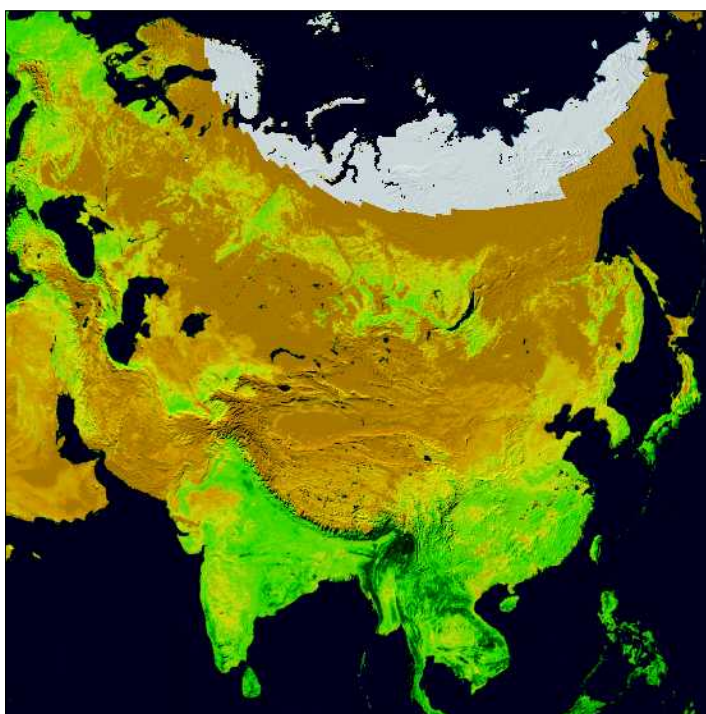
2a. Average precipitation December to February.



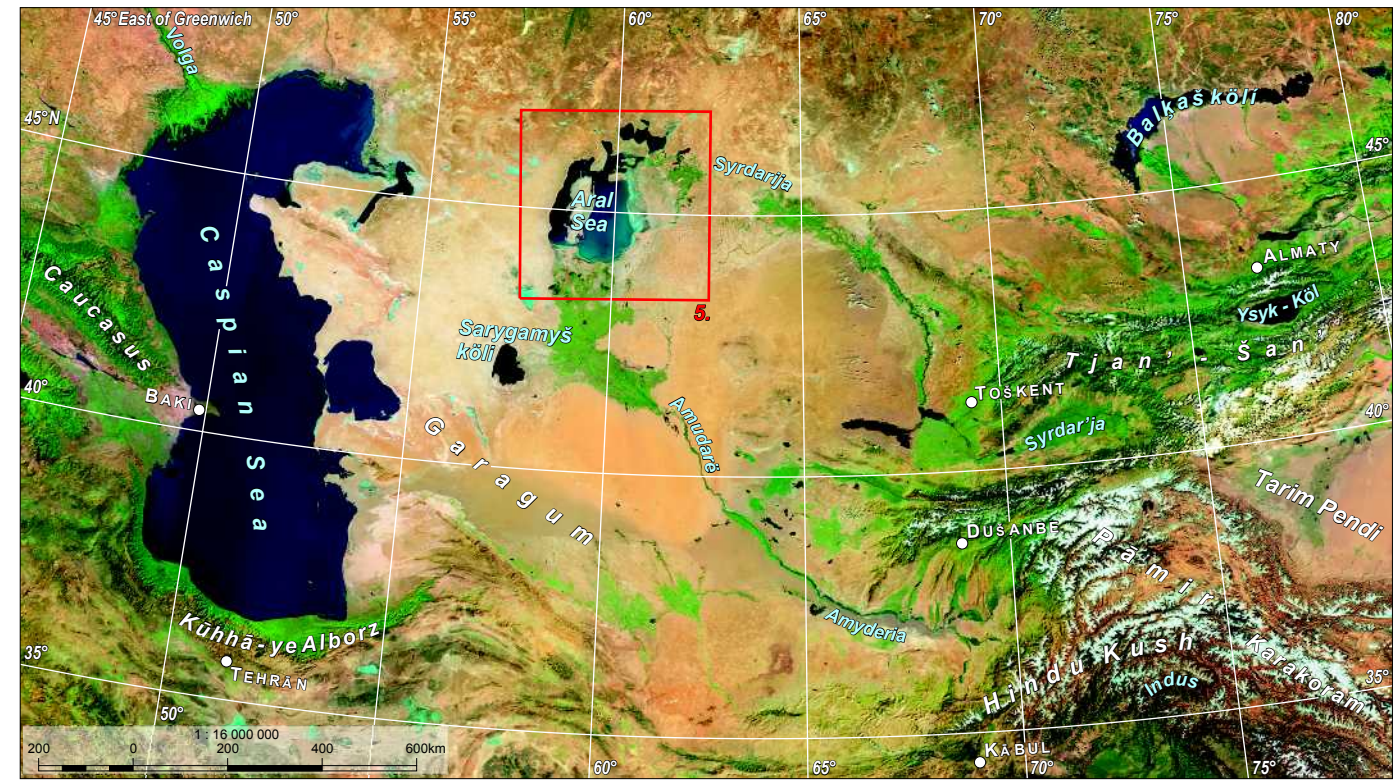
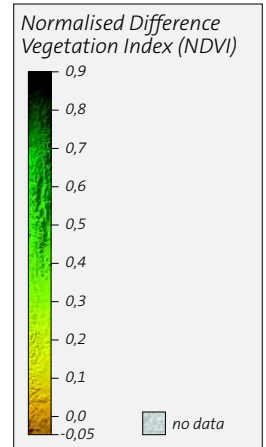
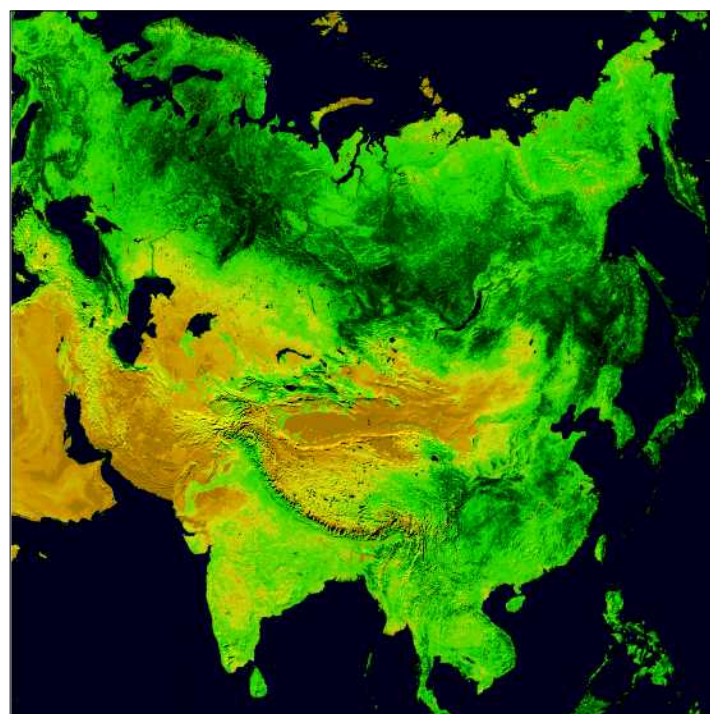
2b. Average precipitation June to August.




3a. Vegetation - January 2004.



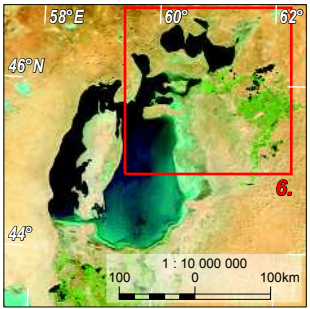
3b. Vegetation - July 2004.



4a. Central Asia.

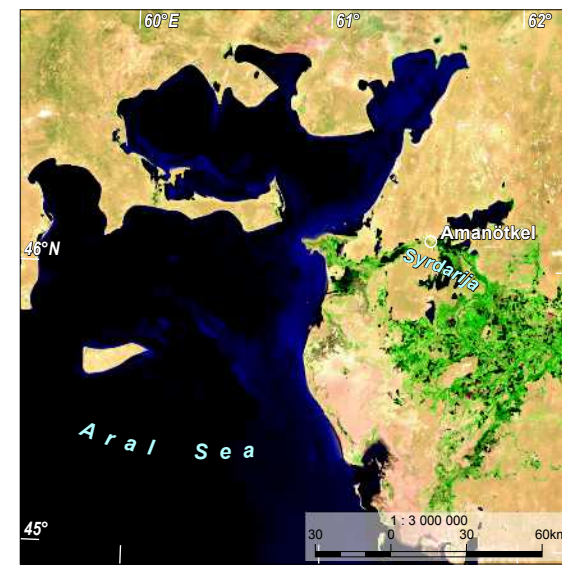
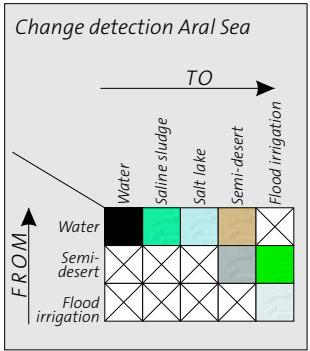
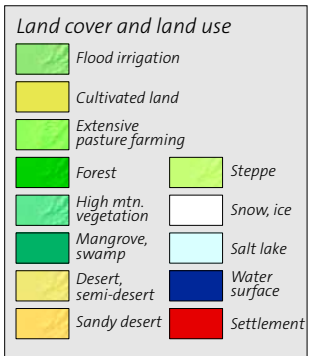
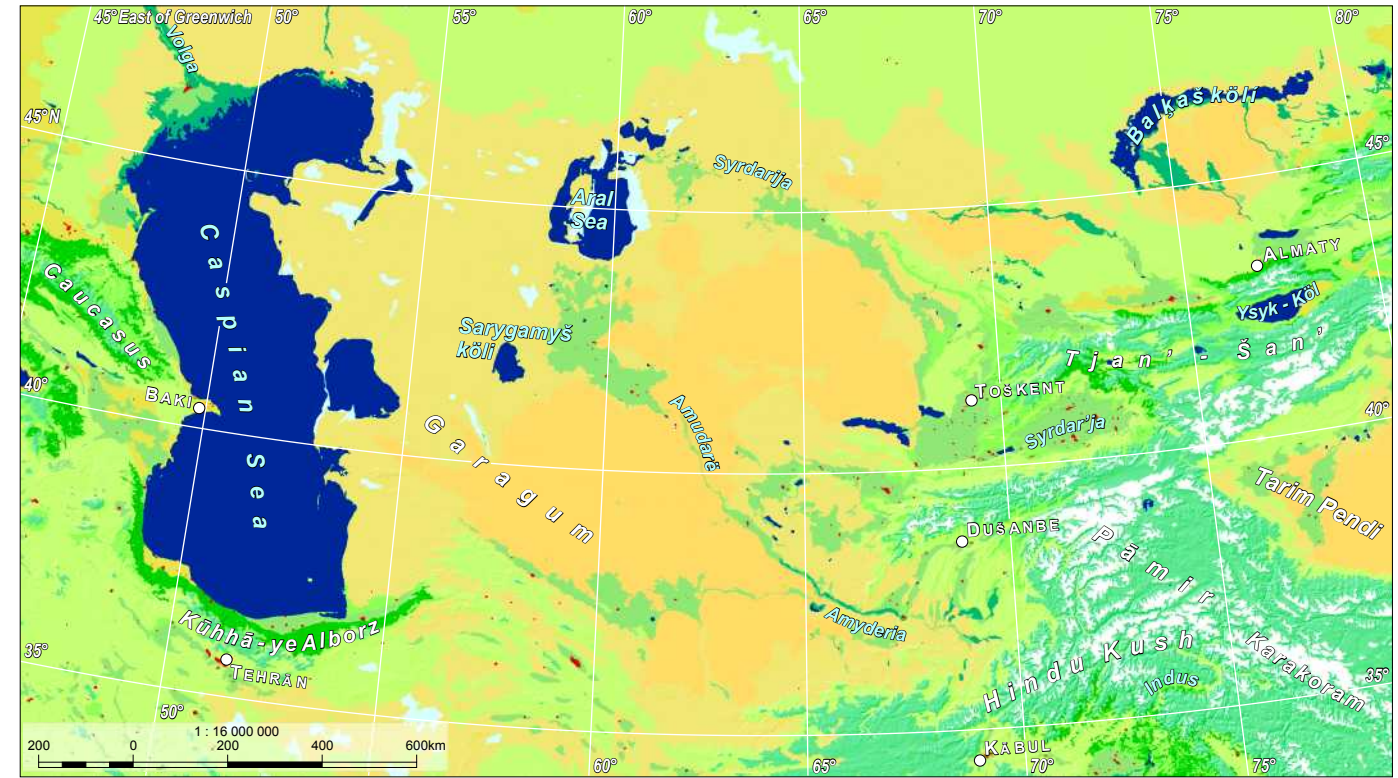


5a. Aral Sea 1964.



5b. Aral Sea 2000.

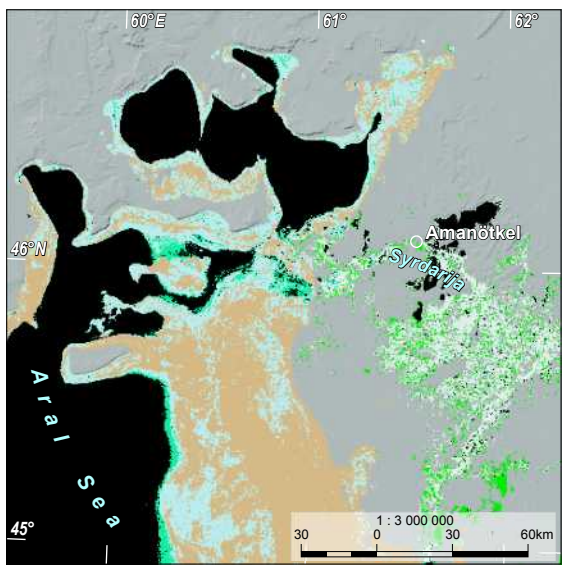
4b. Land cover and land use, Central Asia.



6a. Northern Aral Sea in the year 1973.



6b. Northern Aral Sea in the year 2000.



6c. Change detection of Aral Sea between 1973 and 2000.