




1. Oil and gas production in the North Sea.




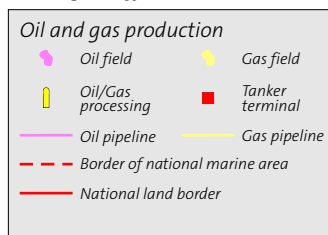
2. Oil rigs, North Sea, radar image.



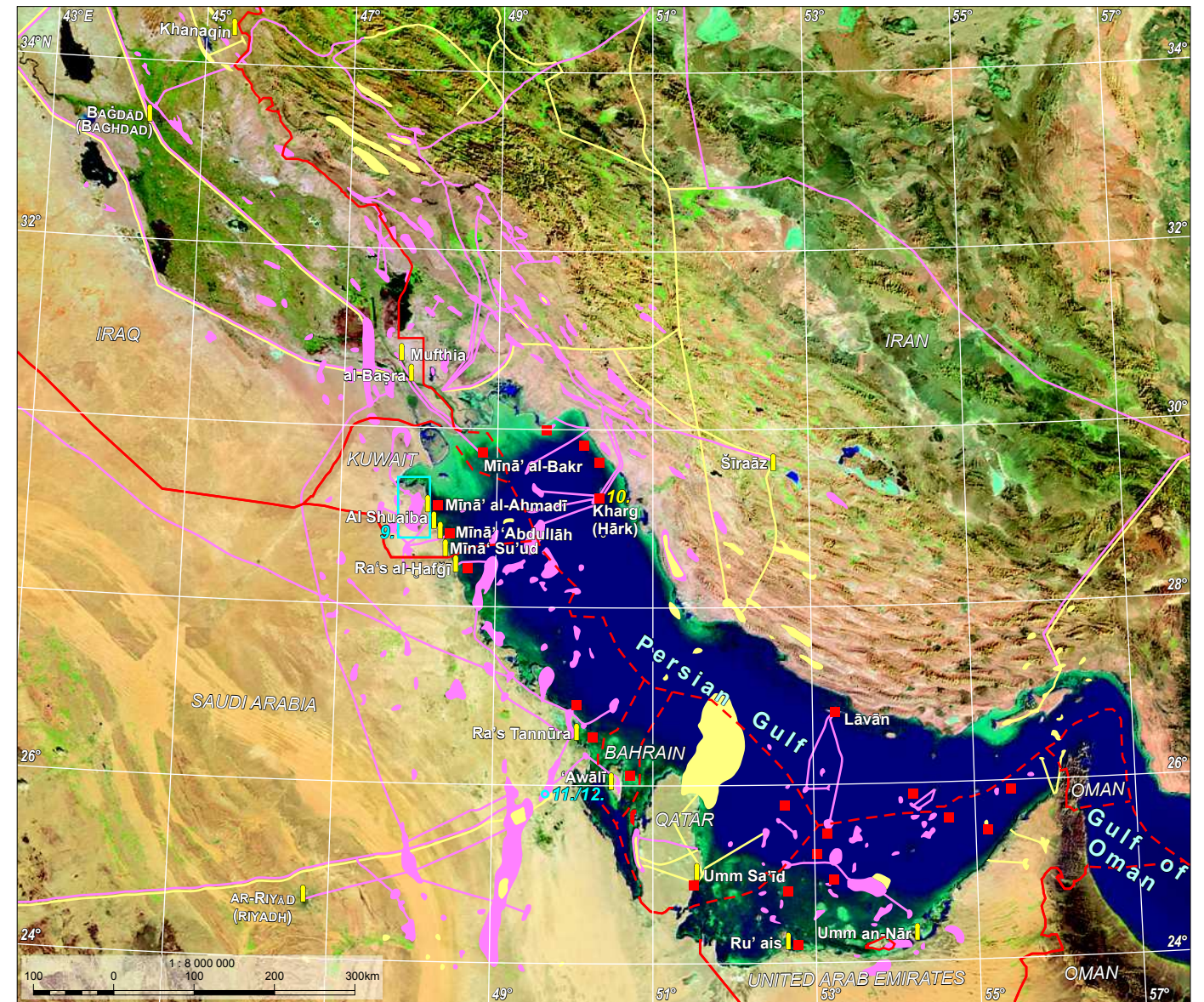
4. Oil tanker in the North Sea.



5. Oil rig, Statfjord Oil Field.



3. Oil rigs in the North Sea.




8. Oil and gas production in the Persian Gulf (Legend see map 1).




10. Oil terminal Kharg (Hark), Iran, ISS oblique view.



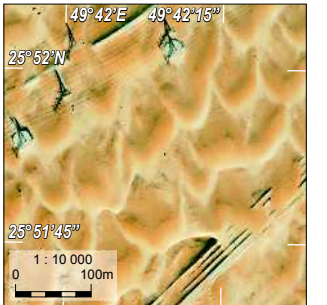
11. Oil and gas production, Saudi Arabia.



9a. Kuwaiti oil fires, February 91.



9b. After oil fires, March 92.



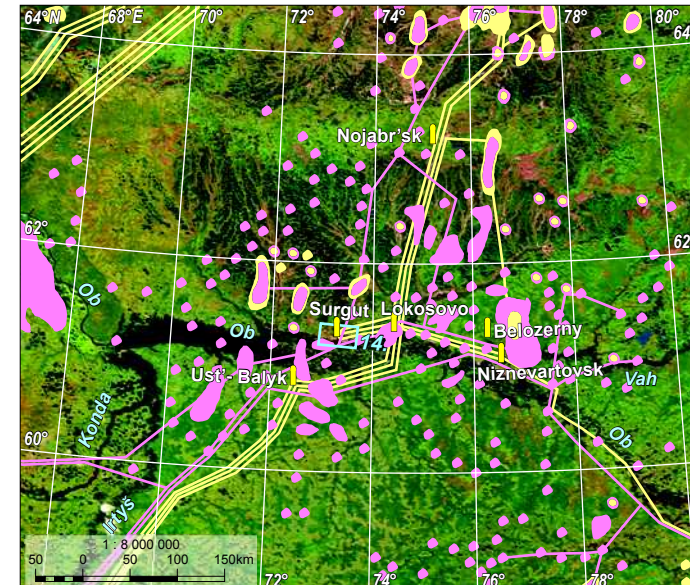
12. Pipeline in Saudi Arabia.



6. Oil storage and processing infrastructure in the port of Rotterdam, The Netherlands.



7. Detail of petrochemical industry, port of Rotterdam.



13. Oil and gas production in Siberia, Russia (Legend see map 1).



14. Oil and gas infrastructure around Surgut, Siberia.