

Dějiny Předního Východu - seminář

4. HODINA

ELAM – MARI – MITANNI -
URARTU

ELAM





- **proto-elamské období (3200-2700)**
- **staré elamské období (2700-1600)**
- **střední elamské období (1500-1100)**
- **новоelamské období (1100-539)**




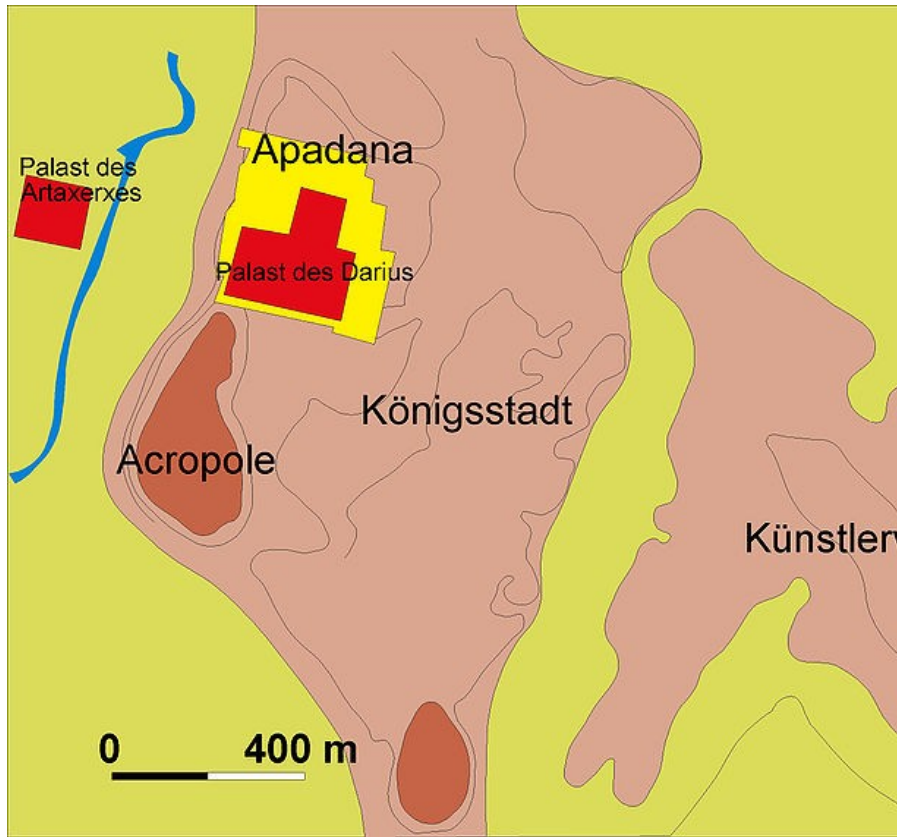
Elamské obrázkové písmo ↑
Elamské lineární písmo ↓ →





Elamský klínopis ↑ ↓ →



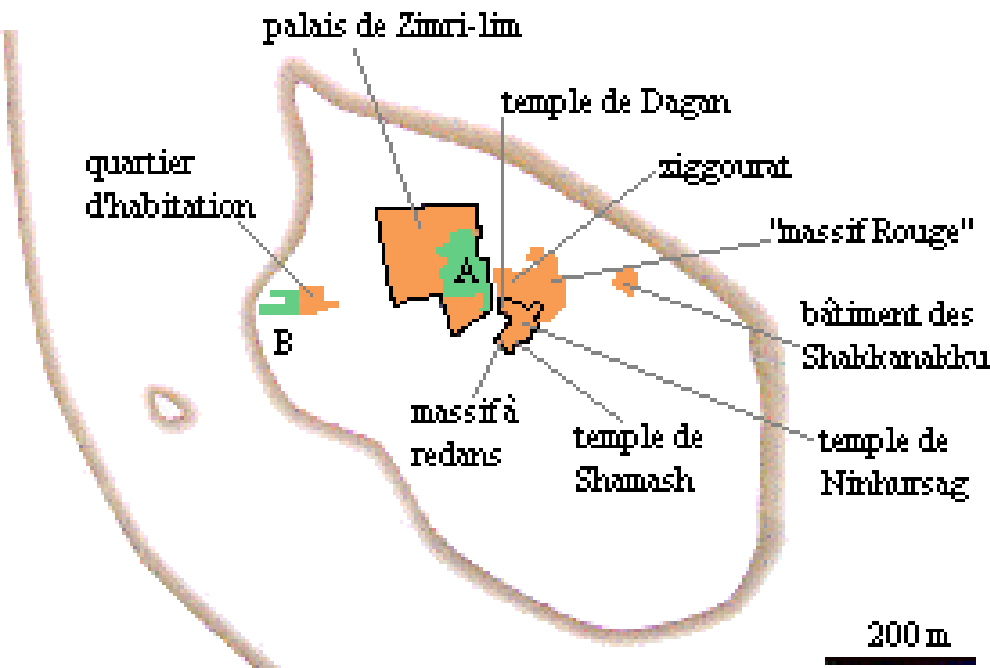


Plánek města Súsy z 5. stol. n.l. ↑
Dobytí Súš vojsky Ašurbanipala →

MARI





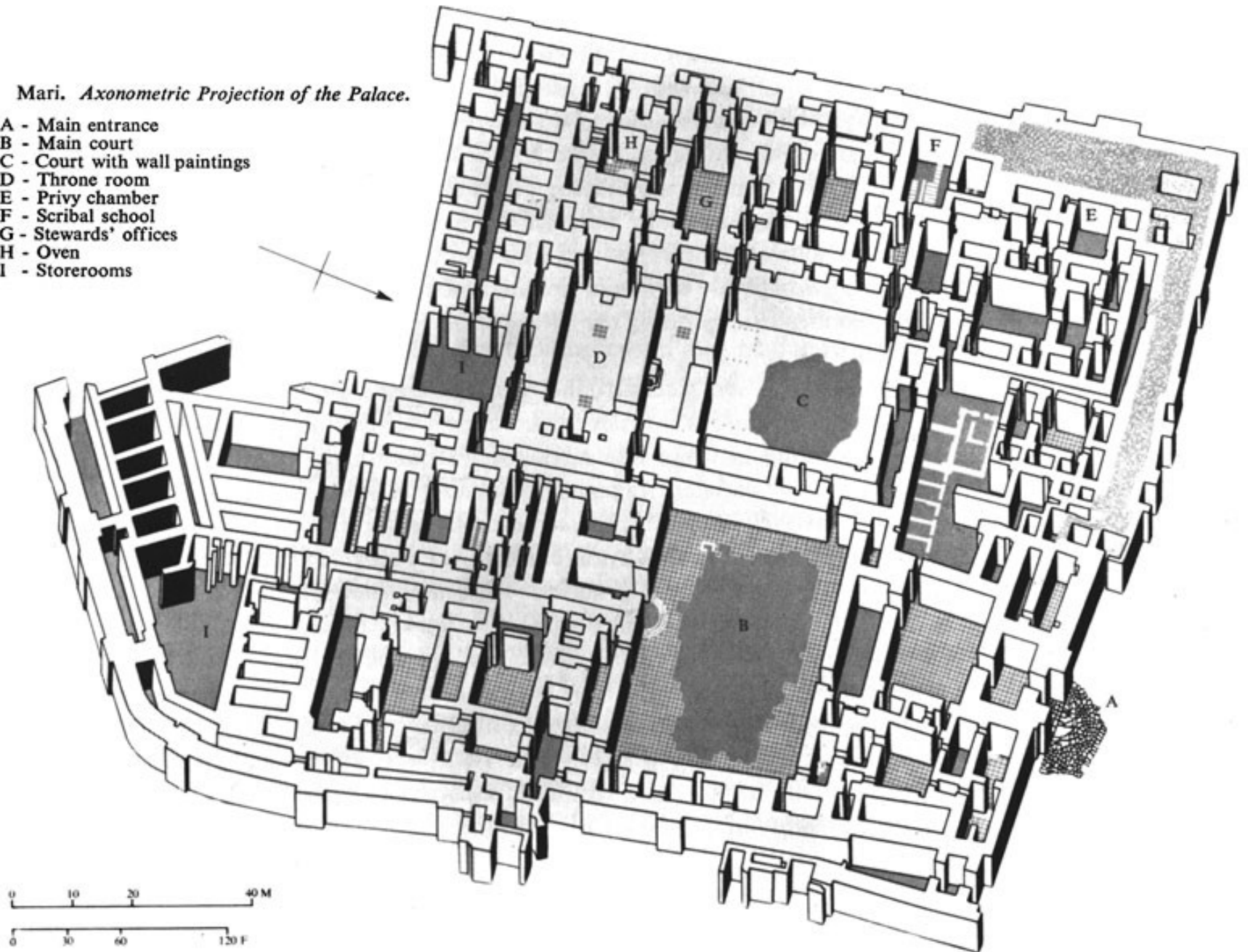


- Palais royal (A) et temple d'Ishtar (B) de la cité de Mari vers 2400 avant notre ère
- Cité de Mari vers 1760 avant notre ère
- Partie de la cité de Mari représentée en élévation ci-dessous

Ideální rekonstrukce Mari ↑
 ← Plánek města

Mari. *Axonometric Projection of the Palace.*

- A - Main entrance
- B - Main court
- C - Court with wall paintings
- D - Throne room
- E - Privy chamber
- F - Scribal school
- G - Stewards' offices
- H - Oven
- I - Storerooms






Královský palác v Mari



Bryant G. Wood





Freska „investitura krále Zimriliho“





Socha chrámového dozorce Ebih-ila





MITANNI



MAR NEGRO

MAR CASPIO

ANATOLIA

CHIPRE

MAR MEDITERRÁNEO

Jerusalén

Tell-el-Amarna

Bogazköy-Hattusa

Tushpa

Carquemis

MITANNI

Ninive

Alepo

Assur

Nimrud

Ugarit

Biblos

Sidón

Ebla

Palmira

Mari

Behistún

Susa

Babilonia

Uruk

Pasargades

Persépolis

ARABIA

- Territorio de Shatiwaza
- Territorio de Tushratta
- Extensión bajo Barattarna (XV a.C.)

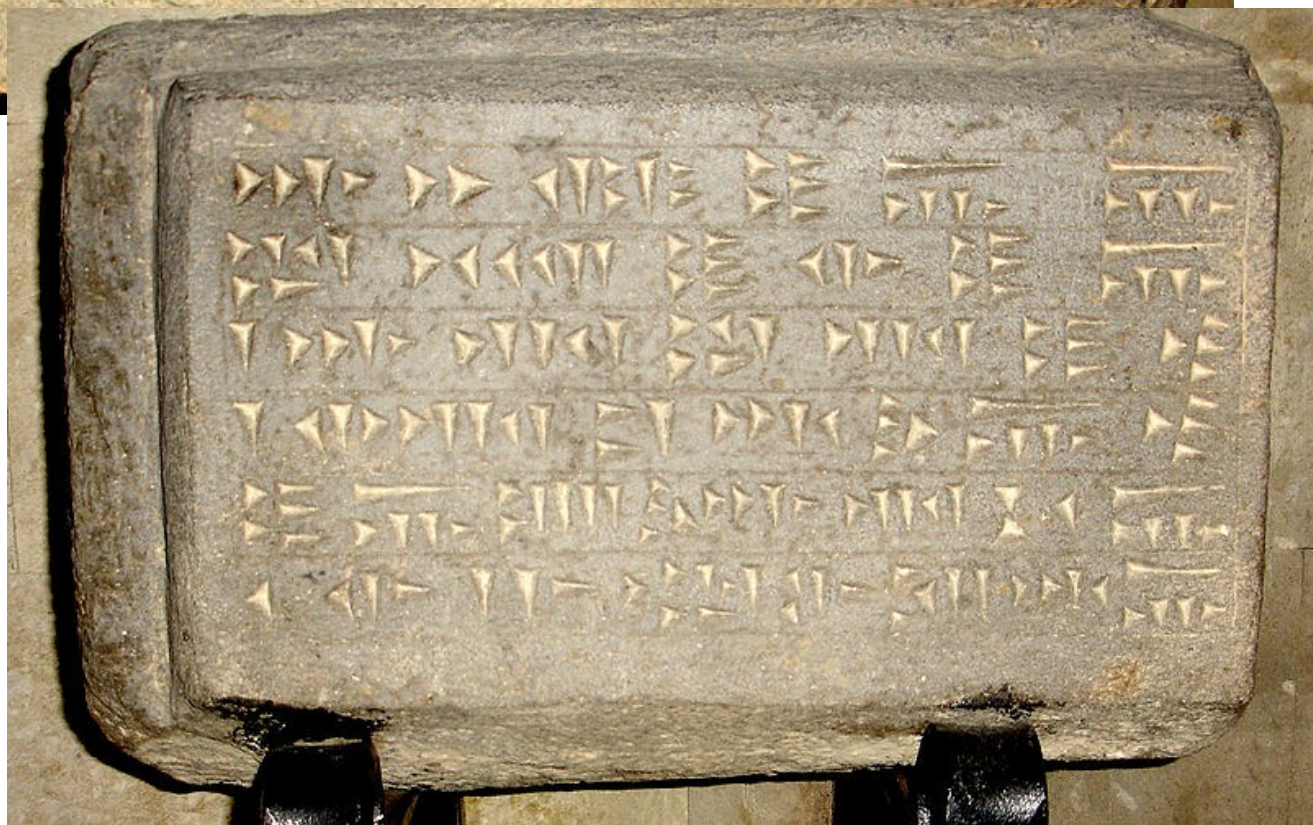

0 300 Km



1400 BCE

The Kingdom of Urartu, 9th-6th Centuries B.C.





**Urartský
klínopis**

URARTU



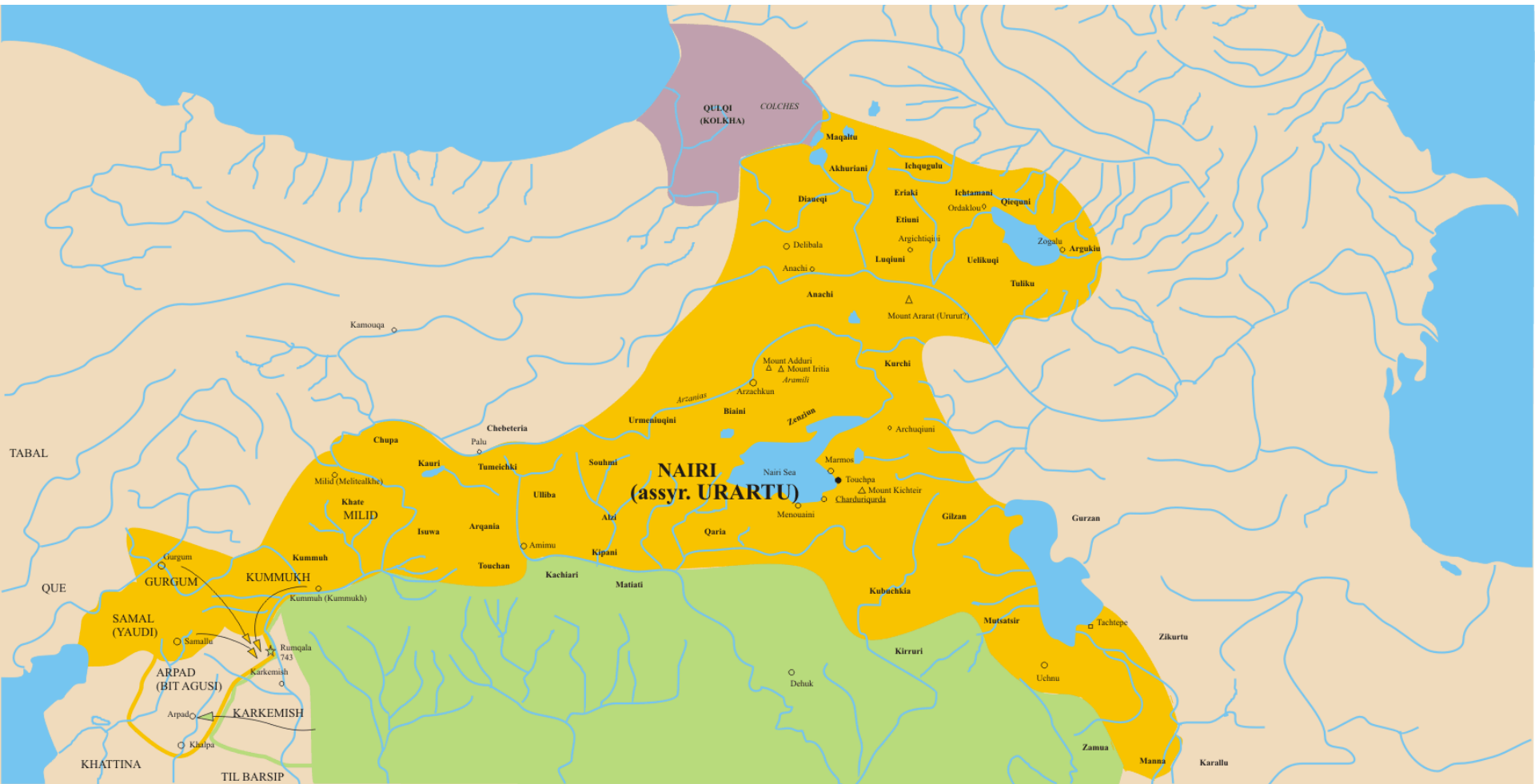
Urartu during king Arame, between -860 and -840

- Territory probably ruled by Arame and called Urartu
- Neo-Assyrian Empire
- First Assyrian conquests by Assurbanipal II
- Second Assyrian conquests by Assurbanipal II

- Third Assyrian conquests by Assurbanipal II
- First Assyrian conquests by Shalmaneser III
- Kingdom of Gilzan, short lived vassal of Shalmaneser III
- Expedition of Shalmaneser III against Urartu

- Kubushkia** Province or kingdom
- ☆ Arzashkun** Capital of Urartu under Arame
- Amimu City or fortress
- Utiabonua 850**
- Battle





Urartu and its vassals 743 BC

Neo Hittite Kingdom allied to Urartu c. 743

Assyrian and its vassals and tributaries

Cities founded by king Charduri II


Capital of Urartu

THE RISE OF URARTU DURING KING CHARDURI II c. 743 BC




Urartu during king Rusa I, between -715 and -713

- | | | |
|---|---|---|
| Urartu and its vassals | Colchis | Kubushkia Province or kingdom |
| Urartu's allied kingdom, conquered by Assyria | MEDES People under Assyrian influence | ☆ Tushpa Capital of Urartu |
| Musasir, conquered by Assyria in -713 to the battle of Uauch | Assyrian expedition against Urartu and its allied | ○ Amimu City or fortress |
| Neo-Assyrian Empire and its vassals and tributaries | Cimmerians invasions of Urartu and Colchis | ✕ Battle |





Urartu extent in comparison with boundaries in 2008




- | | | | | | | | | | | |
|--|----------------|---|-------|------------------|---|---------|--------------|---|--------|-----------------|
|  | Urartu in -743 |  | IRAN | Current state |  | Erzurum | Current town |  | Erevan | Current capital |
|  | Urartu in -700 |  | - - - | Current boundary |  | Kamouqa | Ancient town |  | Tushpa | Ancient capital |

LEBANON



Šivini ↑
Teišeba →
← Khaldi



Pevnost Erebuni



