

Dějiny Předního Východu - seminář

1. HODINA

GEOGRAFIE MEZOPOTÁMIE

1



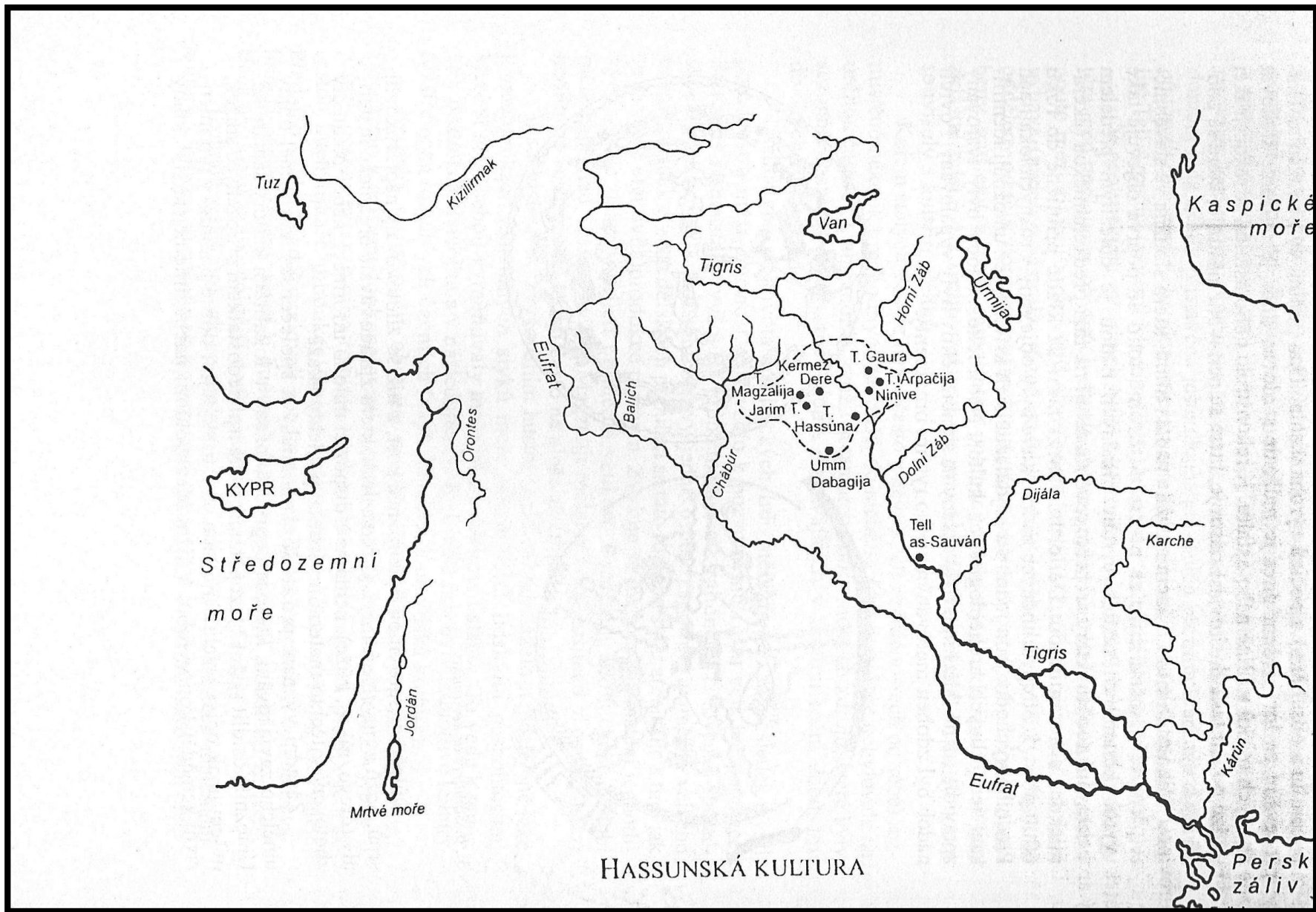


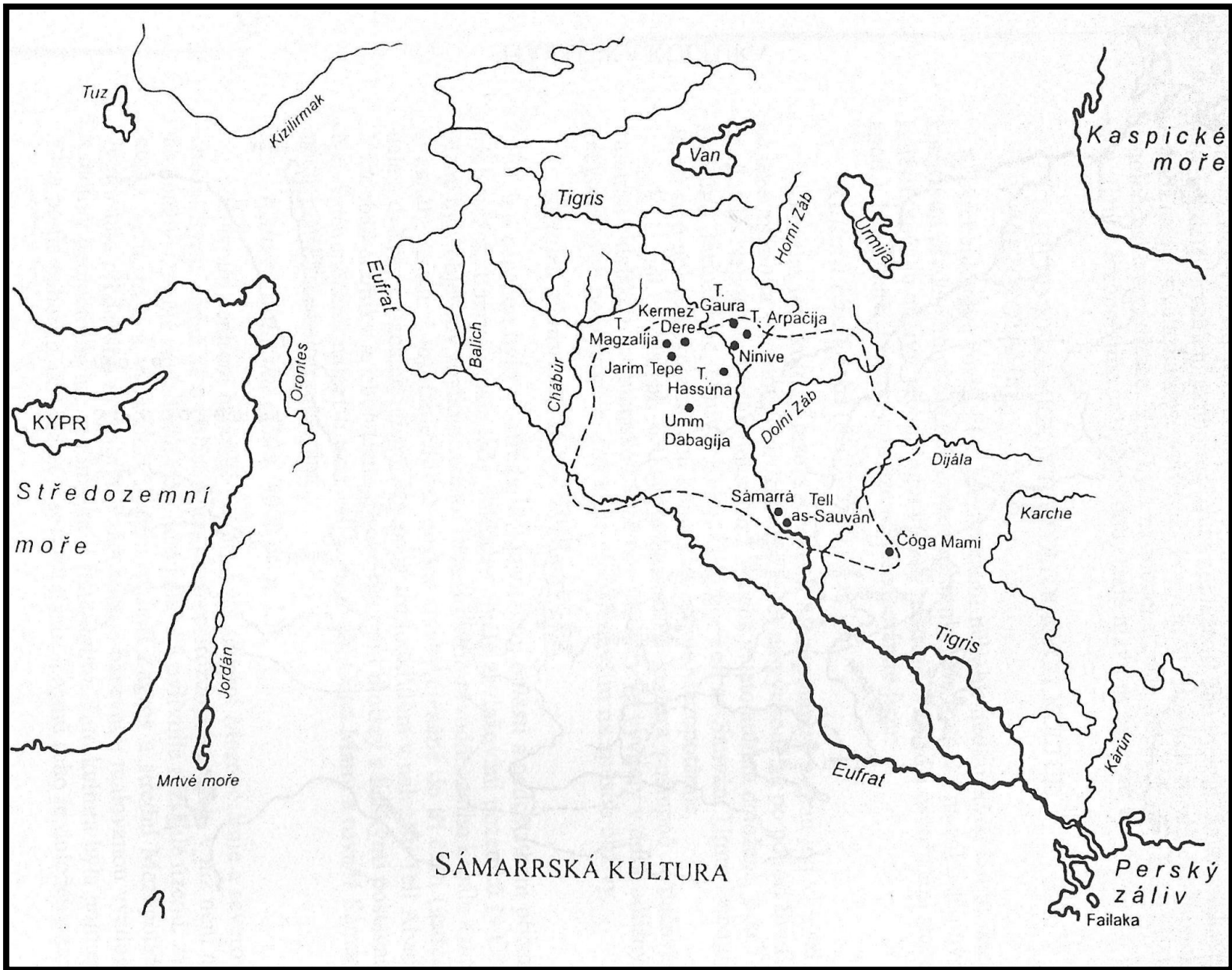


MIDDLE EAST









Tuz

Kizilirmak

Van

Kaspické moře

Tigris

Horní Záb

Urmija

Eufkrat

Chábúr

Balich

T. Gaura

T. Kermez

T. Dere

T. Magzalija

T. Arpačija

Ninive

T. Jarim Tepe

T. Hassuna

Umm Dabagija

Sámarrá

Tell as-Sauvân

Dijála

Karche

KYPR

Středozemní moře

Jordán

Mrtvé moře

Tigris

Eufkrat

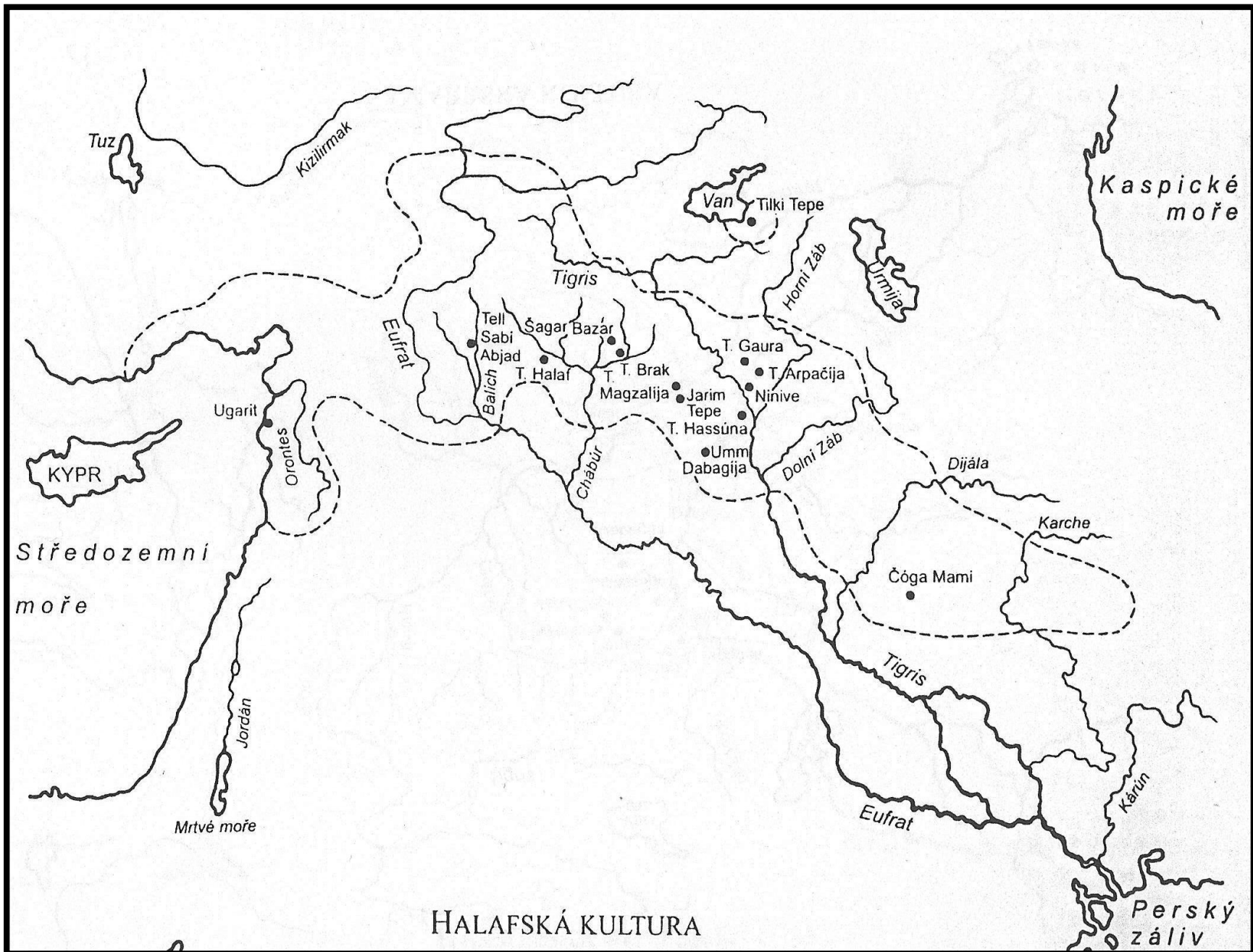
Karun

SÁMARRSKÁ KULTURA

Perský záliv

Failaka

3



Extension of Ubaid culture (c. 5900-4300 BC)



0 100 km

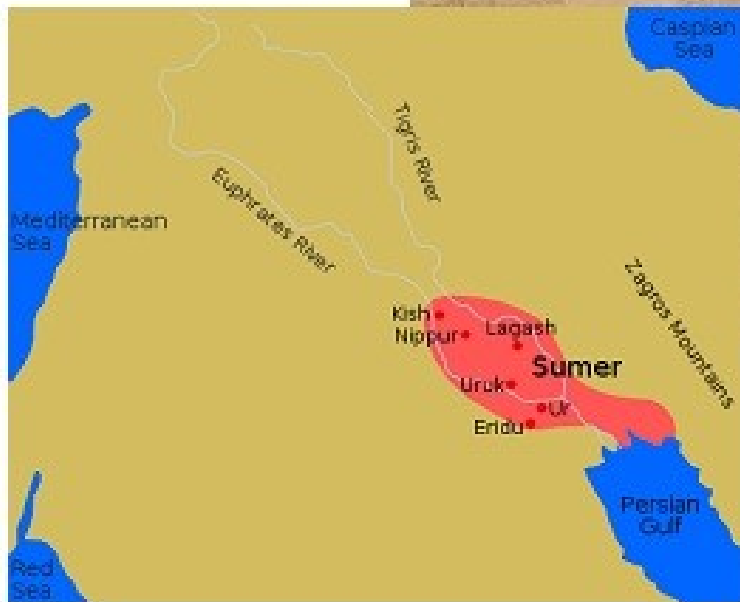


- area of Ubaid culture
 - Eridu settlement of the Ubaid period
 - (Basra) towns today
- Today's watercourses and shores are shown.

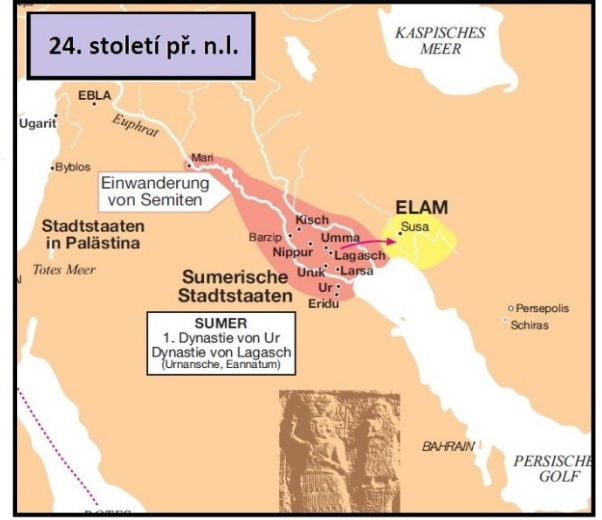
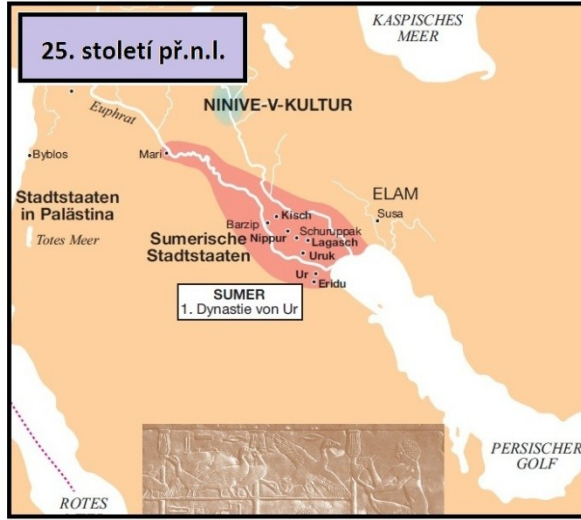
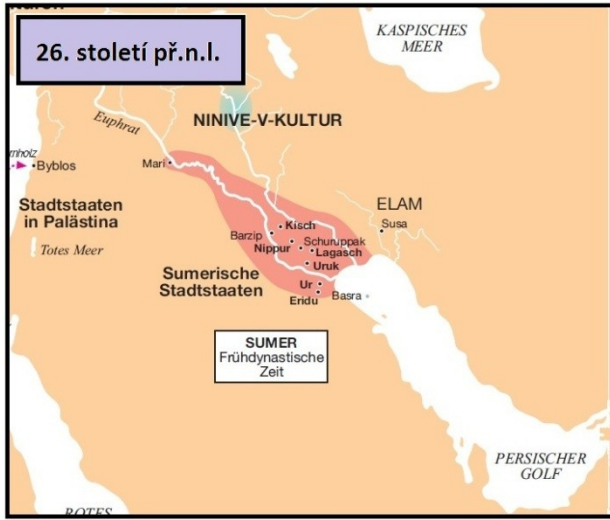
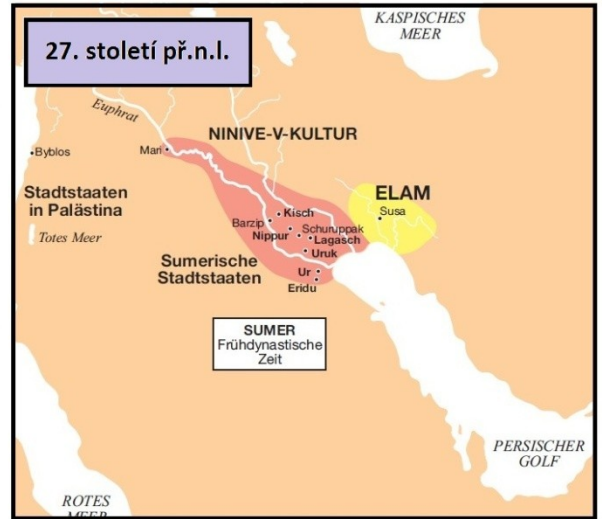
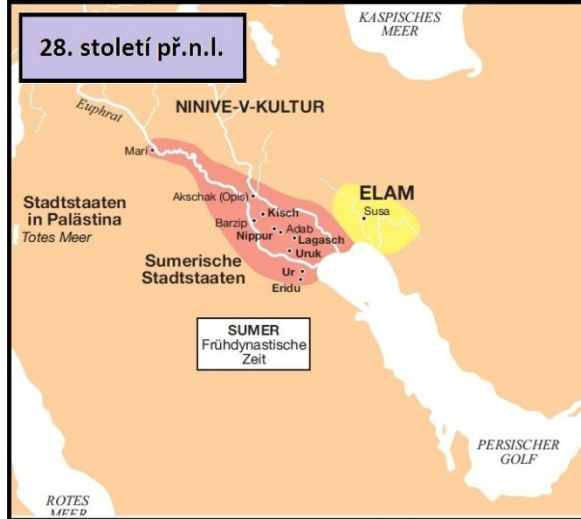
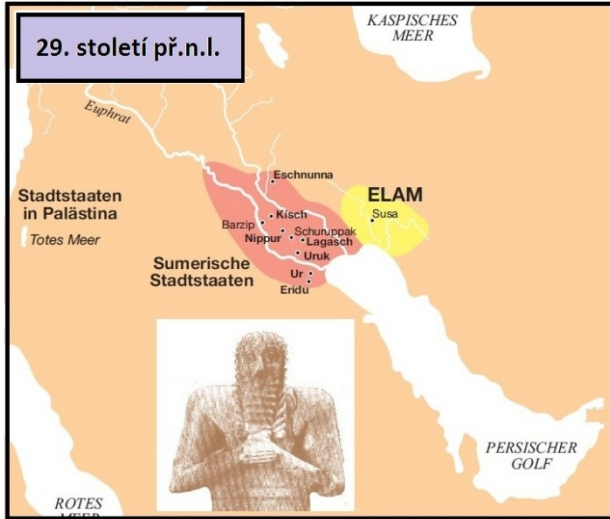
approx. extension of the Persian Gulf in the Ubaid period

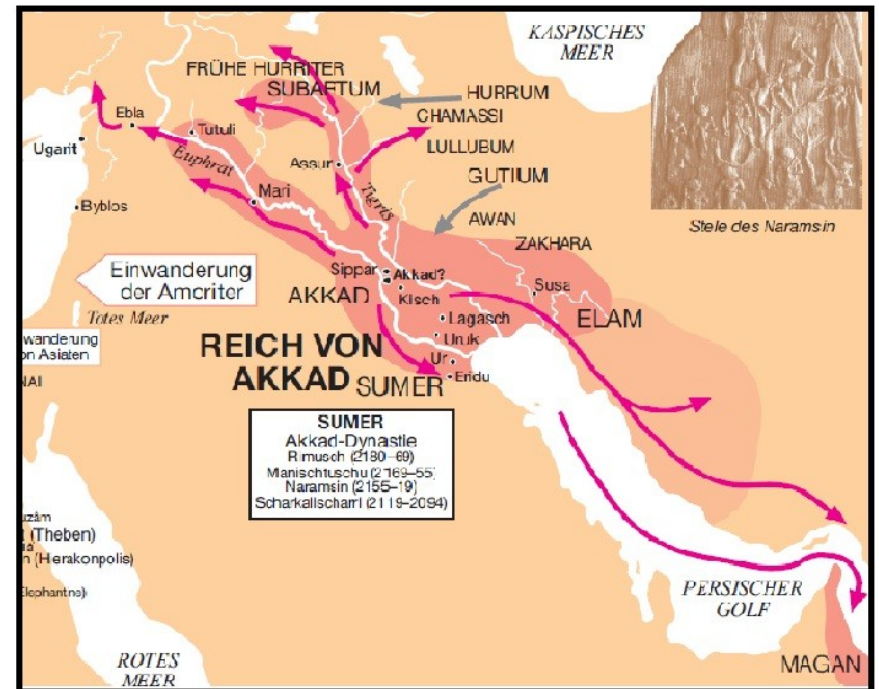
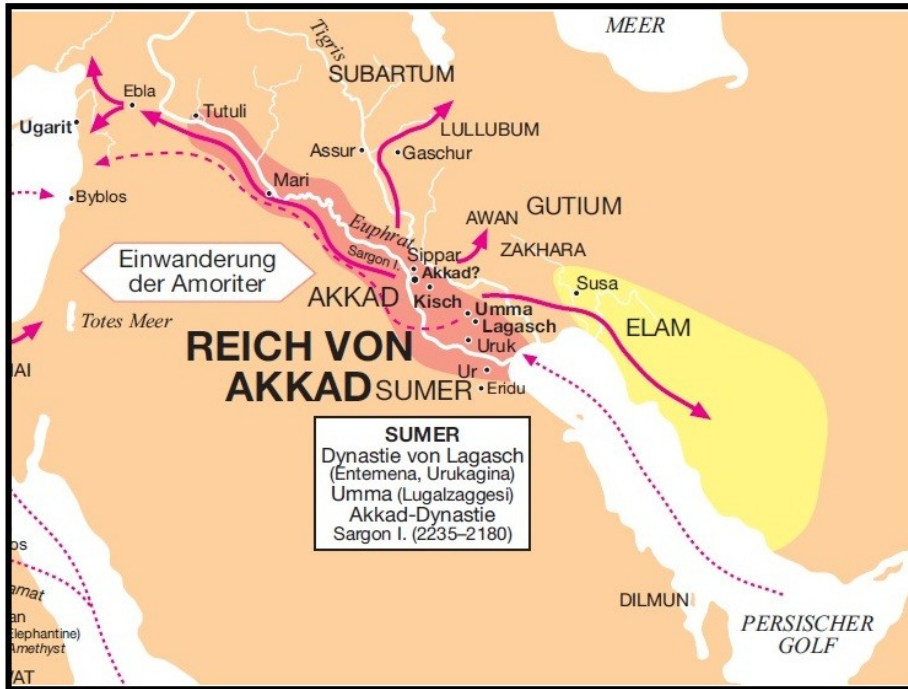
E L A M

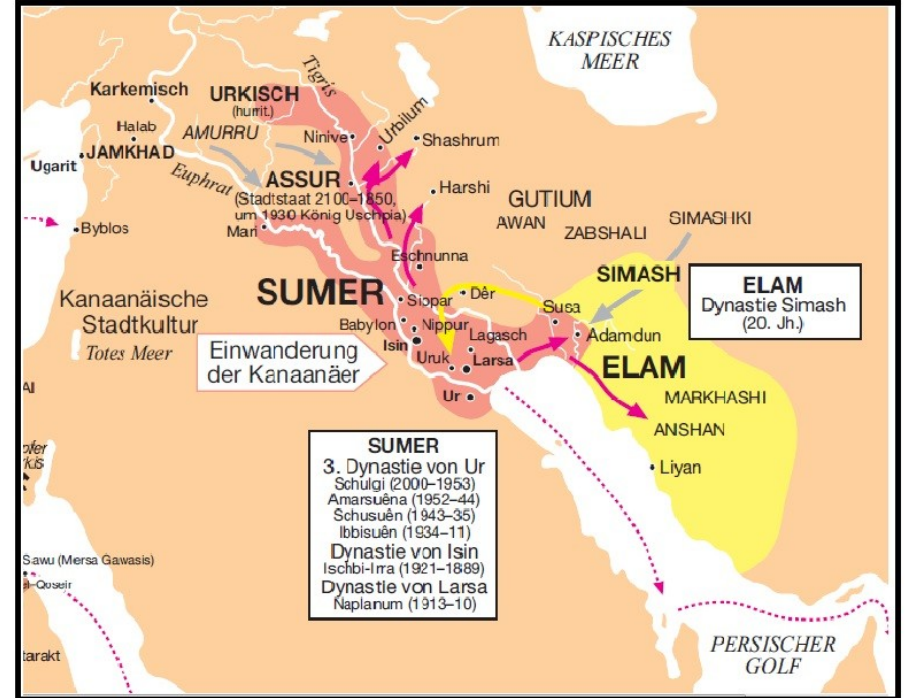
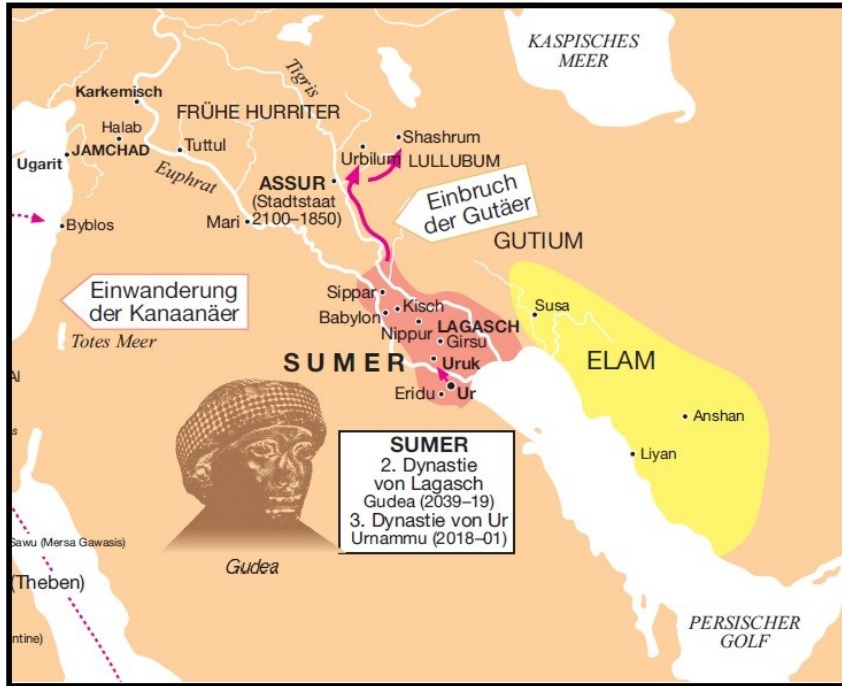
Persian Gulf



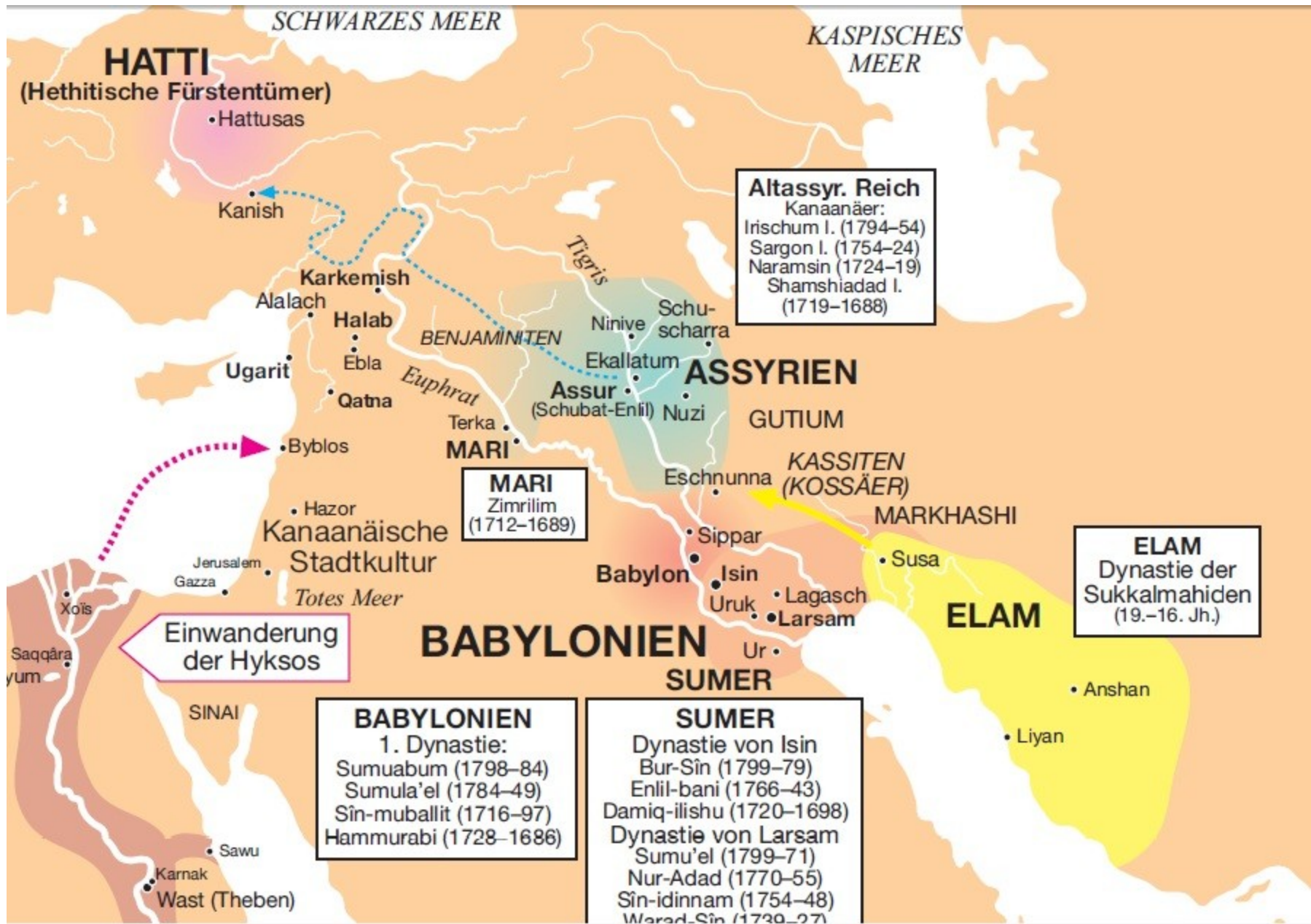














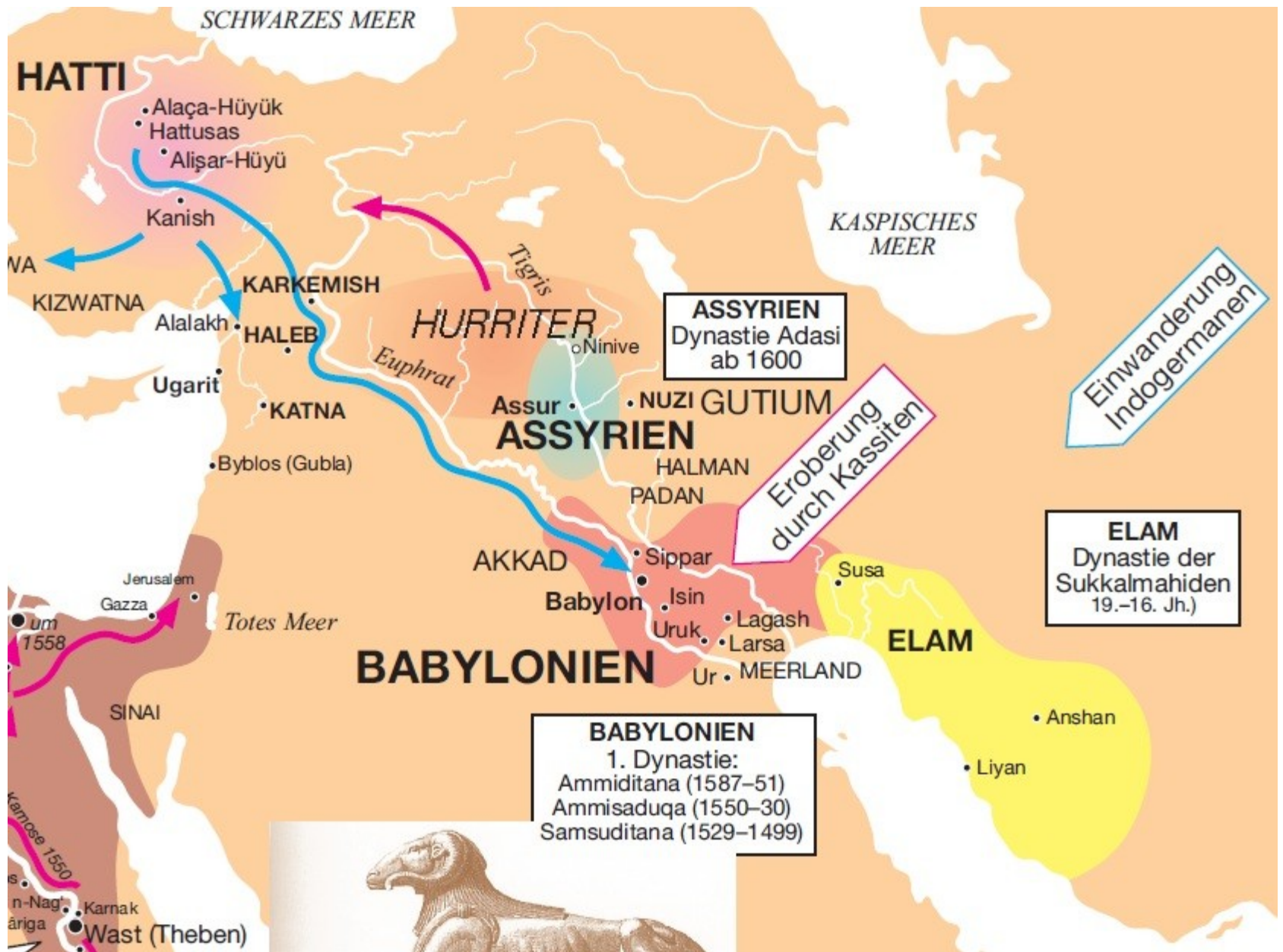
Hammurabi vor dem Sonnengott Shamash

HETHITER
Altes Reich*
Labarna (1650-20)
Hattusili I. (um 1570)
Mursili I. (1620-1590)

Altassyris. Reich
Ishmedagan (1687-78)
Libbaya (1661-46)

ELAM
Dynastie der Sukkalmahiden (19.-16. Jh.)

BABYLONIEN
1. Dynastie:
Hammurabi (1696-54)
Samsuilina (1653-16)
Abi'eshukh (1615-1588)



BABYLONIEN
 1. Dynastie:
 Ammiditana (1587–51)
 Ammisaduqa (1550–30)
 Samsuditana (1529–1499)

ELAM
 Dynastie der
 Sukkalmahiden
 19.–16. Jh.)

ASSYRIEN
 Dynastie Adasi
 ab 1600

**Eroberung
 durch Kassiten**

**Einwanderung
 Indogermanen**

