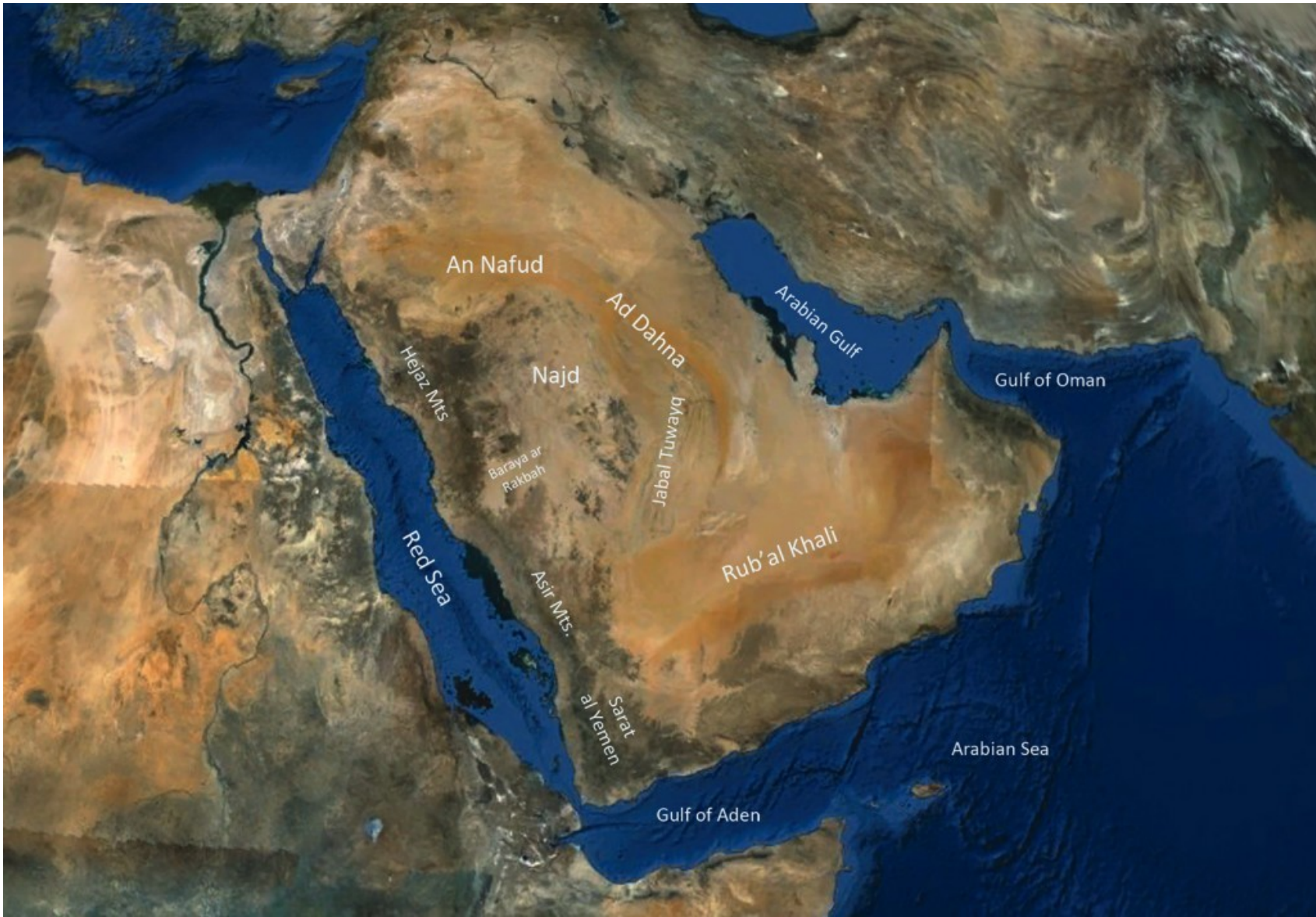


Úvod do studia kultur arabsky mluvících zemí

# Formování arabského světa

**Arabové v době předislámské**



An Nafud

Ad Dahna

Arabian Gulf

Gulf of Oman

Najd

Hejaz Mts.

Jabal Tuwayq

Baraya ar Rakkbah

Rub'al Khali

Red Sea

Asir Mts.

Sarat al Yemen


Arabian Sea

Gulf of Aden

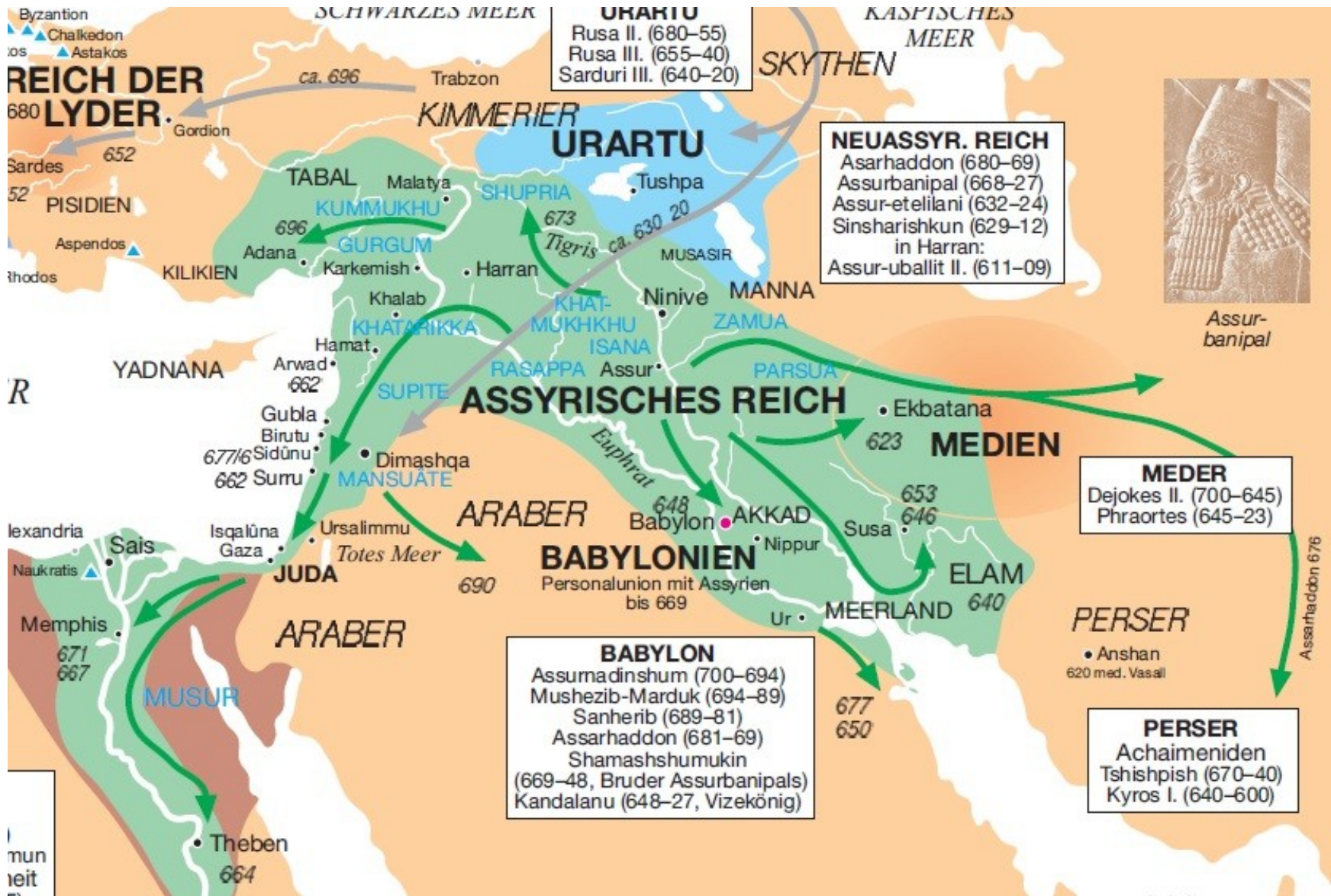




Y	1	Ψ	W	o	⊖	h	⌋	Π	X
h	l	ḥ	m	q	w	š	r	b	t
⊗	h	L	Y	W	◇	h	o	⊖	└
s	k	n	ḥ	ś	f	ʾ	◌	d	g
Y	Π	⊖	⊗	H	o	o	o	o	
d	g	t	z	d	y	t	š	z	







Byzantion  
Chalkedon  
Astakos  
**REICH DER LYDER.**  
680  
Gordion  
Sardes  
652  
PISIDIEN  
Aspendos  
Rhodos

SCHWARZES MEER  
**URARTU**  
Rusa II. (680-55)  
Rusa III. (655-40)  
Sarduri III. (640-20)  
Trabzon  
ca. 696  
KIMMERIER

KASPISCHES MEER  
SKYTHEN

**NEUASSYR. REICH**  
Asarhaddon (680-69)  
Assurbanipal (668-27)  
Assur-etelilani (632-24)  
Sinsharishkun (629-12)  
in Harran:  
Assur-uballit II. (611-09)



Assurbanipal

**ASSYRISCHES REICH**

**MEDIEN**

**MEDER**  
Dejokes II. (700-645)  
Phraortes (645-23)

**BABYLONIEN**  
Personalunion mit Assyrien bis 669

**BABYLON**  
Assumadinshum (700-694)  
Mushezib-Marduk (694-89)  
Sanherib (689-81)  
Assarhaddon (681-69)  
Shamashshumukin (669-48, Bruder Assurbanipals)  
Kandalanu (648-27, Vizekönig)

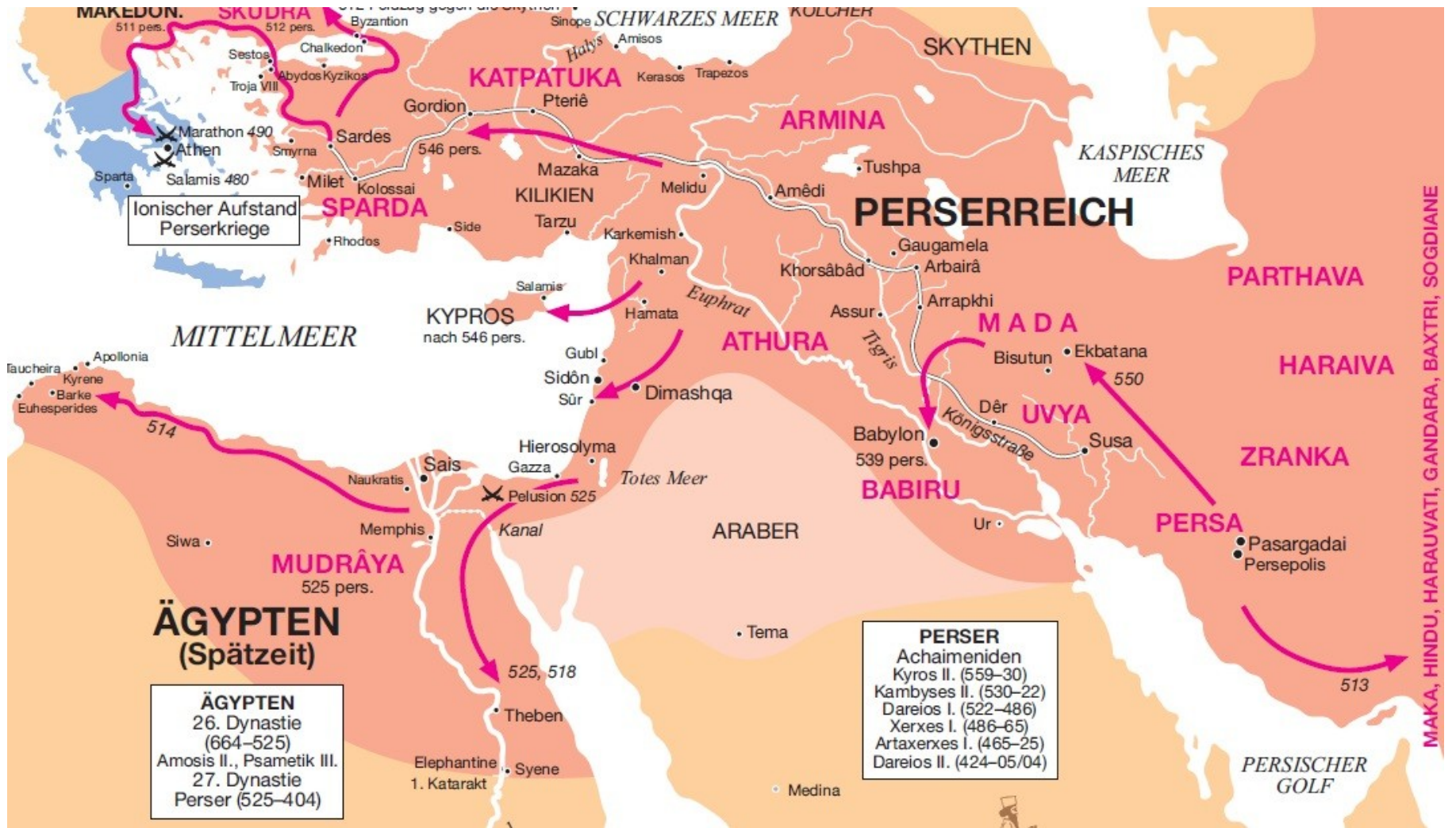
**ELAM**  
640

**PERSER**  
• Anshan  
620 med. Vasall

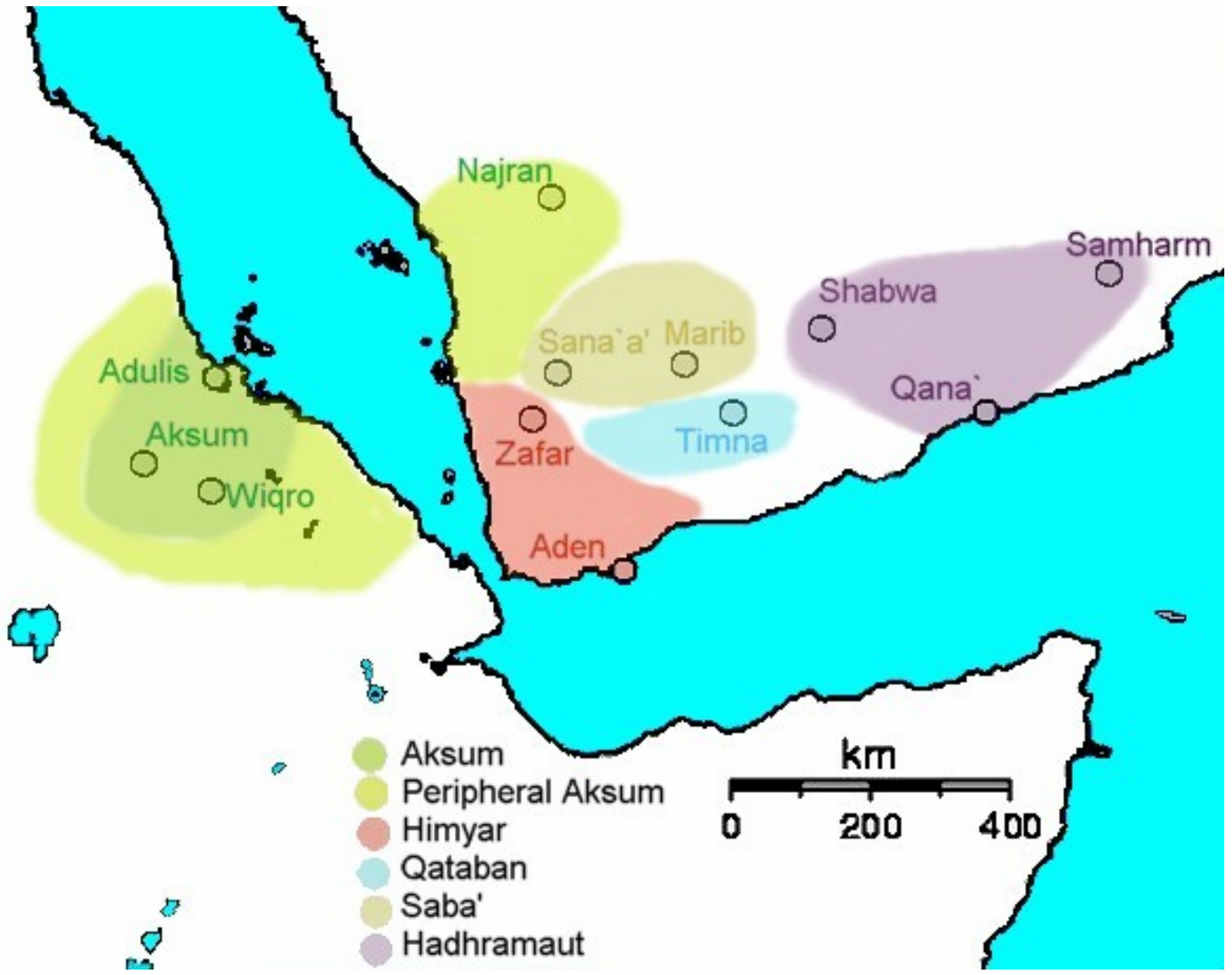
**PERSER**  
Achaimeniden  
Tshishpish (670-40)  
Kyros I. (640-600)

Alexandria  
Sais  
Memphis  
671  
667  
MUSUR  
Theben  
664  
ARABER  
JUDA  
Isqaluna  
Gaza  
Ursalimmu  
Totes Meer  
690  
677/6  
662  
Surru  
Gubla  
Birutu  
Sidunu  
Dimashqa  
MANSUATE  
YADNANA  
Arwad  
Hamat  
Khalab  
Karkemish  
Harran  
MUSASIR  
Ninive  
Assur  
RASAPPA  
ISANA  
Khat-Mukhku  
Khatarikka  
SUPITE  
TABAL  
Malatya  
SHUPRIA  
Tushpa  
ca. 630  
20  
Tigris  
Euphrat  
UR  
MEERLAND  
677  
650

Assarhaddon 676







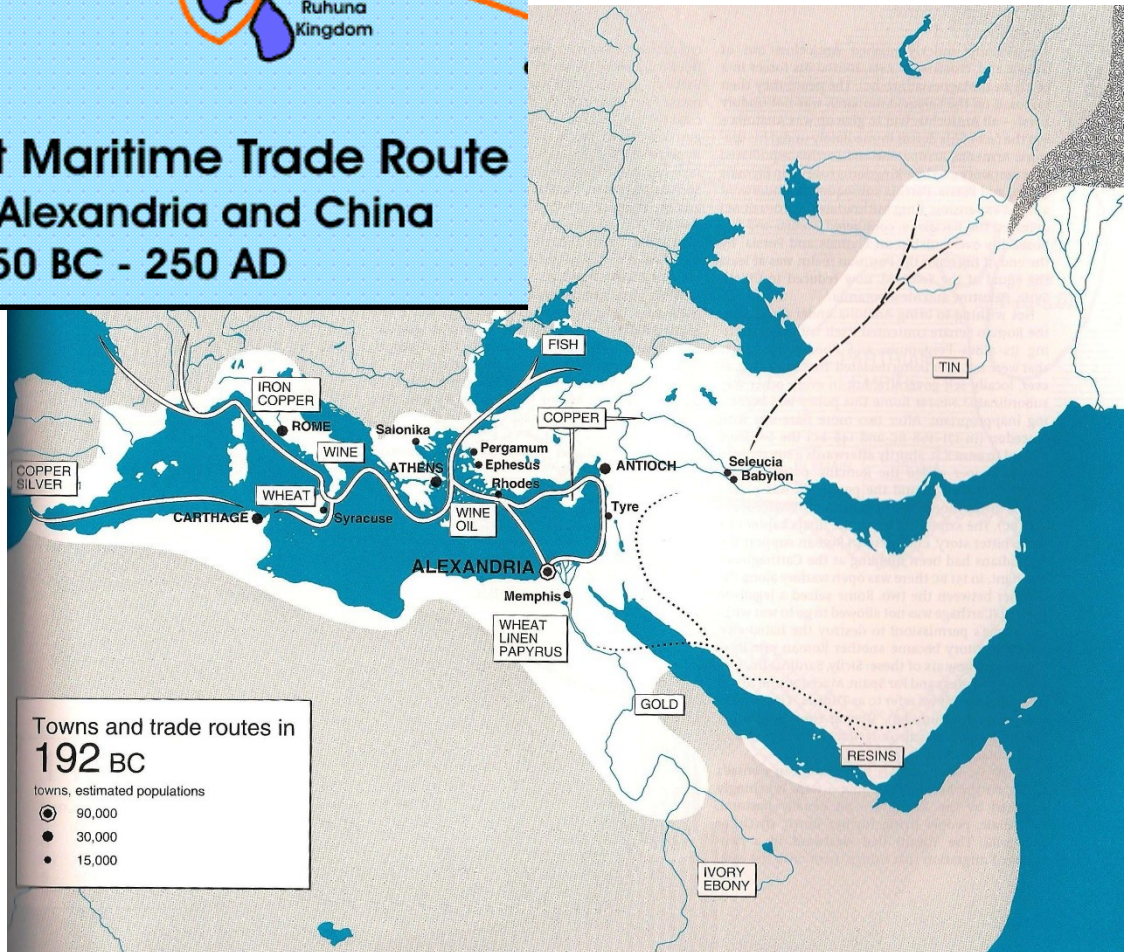
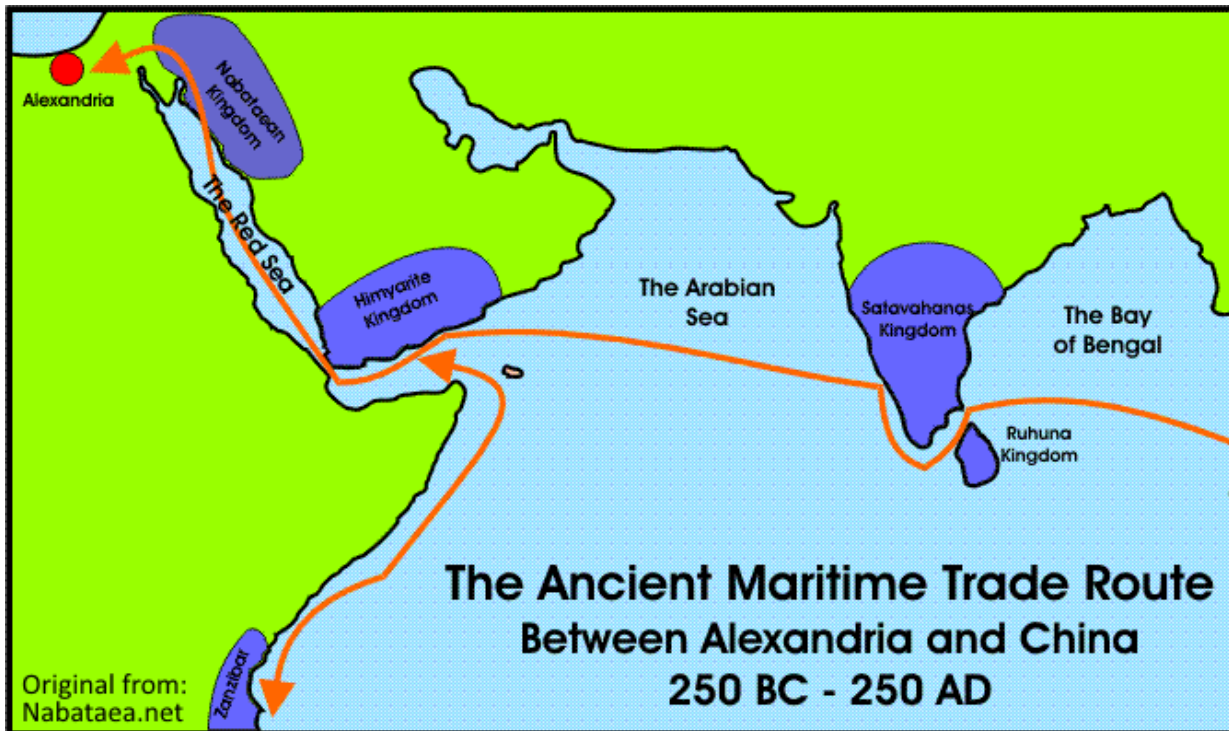


**Trade Routes Between Israel and Africa**

- |                                |                    |
|--------------------------------|--------------------|
| Dominions of King Shlomoh      | The Red Sea Route  |
| The Kingdom of Sheva           | The "Incense Road" |
| Sheva's Hegemonic Area         | The Nile Route     |
| Capital Cities                 |                    |
| Main Ports for Shlomoh's Fleet |                    |
| Etzion-Geber                   |                    |













Řecká říše  
 Alexandrovo tažení

Kassandros  
 Lýsimachos  
 Ptolemaios I.  
 Seleukos I.

0 mil 500  
 0 km 500



