




FINLAND


- LEGEND**
- Country Boundary
 - Major Road
 - Other Road
 - River
 - Major City
 - Country Capital
 - ✈ Airport
 - Point of Interest
 - National Park
 - Major Lake
 - ⚓ Major Seaport

- Suomenlinna
- National Museum of Finland
- The Helsinki Market Square
- Orthodox Cathedral
- Esplanadi Park
- Hietaniemi Beach
- The Helsinki Cathedral

Copyright © 2014 www.mapsofworld.com
 (Updated on 14th April 2014)



ESTONIA EESTI



REGIO





- National Capital (725,000 in 2006)
- over 100,000
- over 50,000
- over 10,000
- other main city
- other city

LITHUANIA

ESTONIA

RUSSIAN FEDERATION

BELARUS

○ Panevėžys



LITHUANIA
0 km 15 30 45 km
© 2009 Ezilon.com All Right Reserved

KALININGRAD
(RUSSIAN FED.)

POLAND

BELARUS

LATVIA

Bay of Courland

ezilon.com



TALLINN



RĪGA



VILNIUS



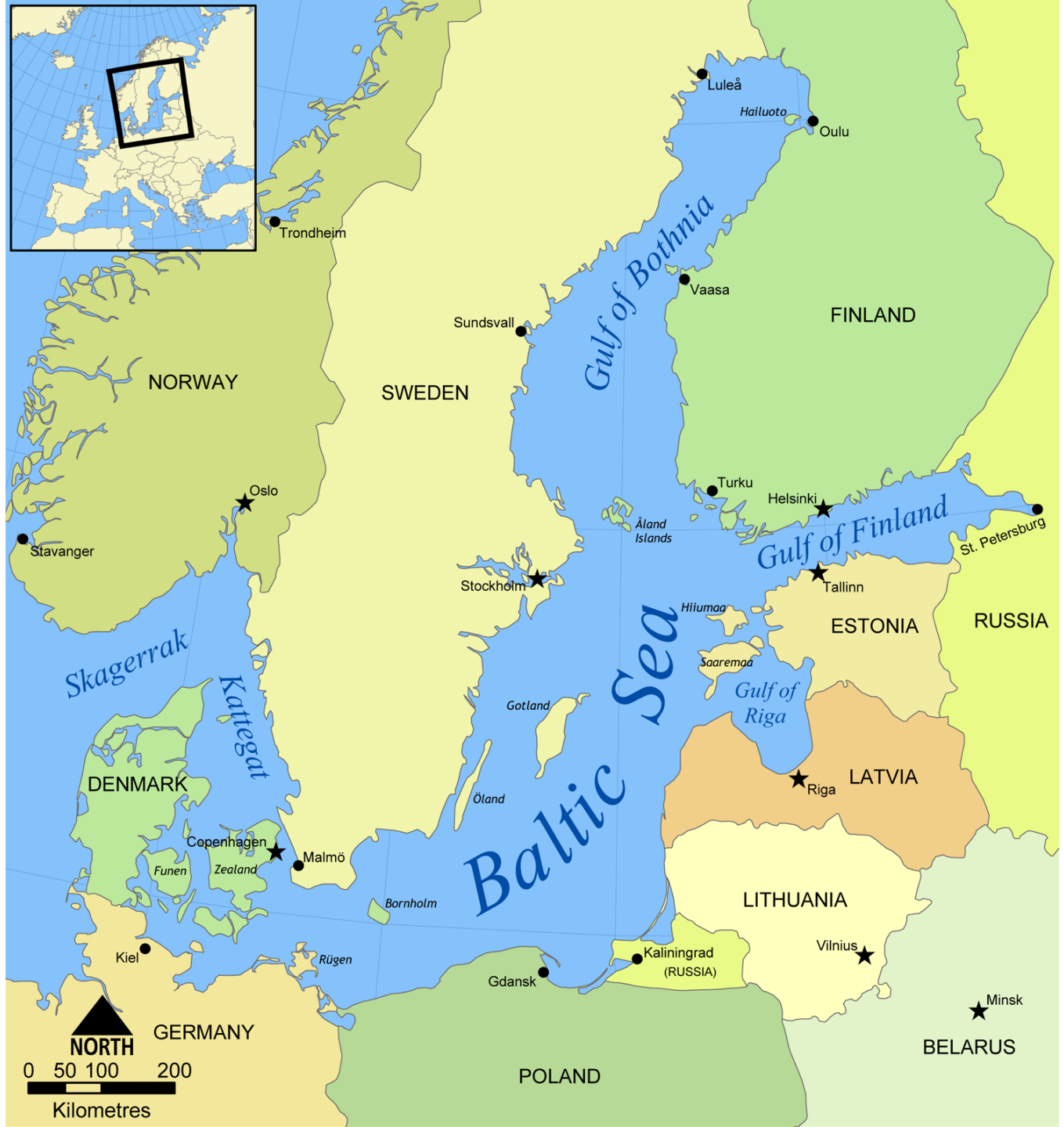
	EU	NATO	Schengenská sm.	Euro
Litva	Ano	Ano	Ano	Ano
Lotyšsko	Ano	Ano	Ano	Ano
Estonsko	Ano	Ano	Ano	Ano
Finsko	Ano	Ne	Ano	Ano

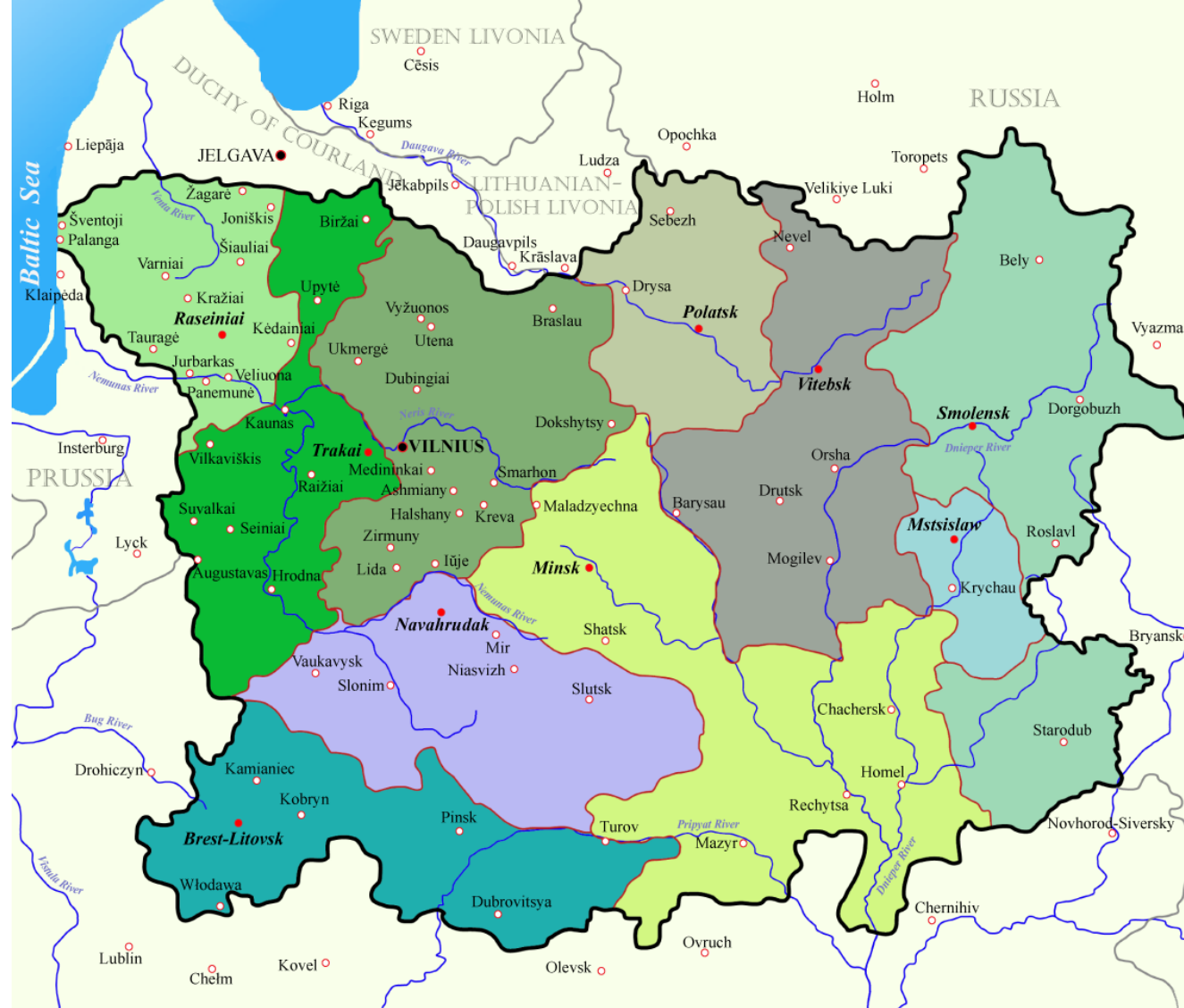
BALTIC AIR POLICING



The Baltic States

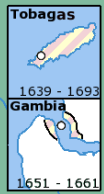






LITHUANIA AND ITS ADMINISTRATIVE DIVISIONS (1654)

- | | | |
|---|--|--|
|  <i>Eldership of Samogitia</i> |  <i>Brest-Litovsk Voivodeship</i> |  <i>Border of Lithuania</i> |
|  <i>Trakai Voivodeship</i> |  <i>Smolensk Voivodeship</i> |  <i>Borders of other states</i> |
|  <i>Vilnius Voivodeship</i> |  <i>Mstsislaw Voivodeship</i> |  <i>Capital city</i> |
|  <i>Minsk Voivodeship</i> |  <i>Vitebsk Voivodeship</i> |  <i>Voivodeship center</i> |
|  <i>Navahrudak Voivodeship</i> |  <i>Polatsk Voivodeship</i> |  <i>Cities and towns</i> |



Abiejų Tautų Respublika

Žemėlapis rodo didžiausią ATR teritoriją

- Lenkijos karalyste
- LDK
- Feodai
- Teritorijos prarastos 1657-1687
- Sostinė
- Kiti miestai
- Brandenburgas
- Švedija
- Saksonija
- Osmanų imperija
- Austrijos imperija
- Rusijos imperija
- Danija

