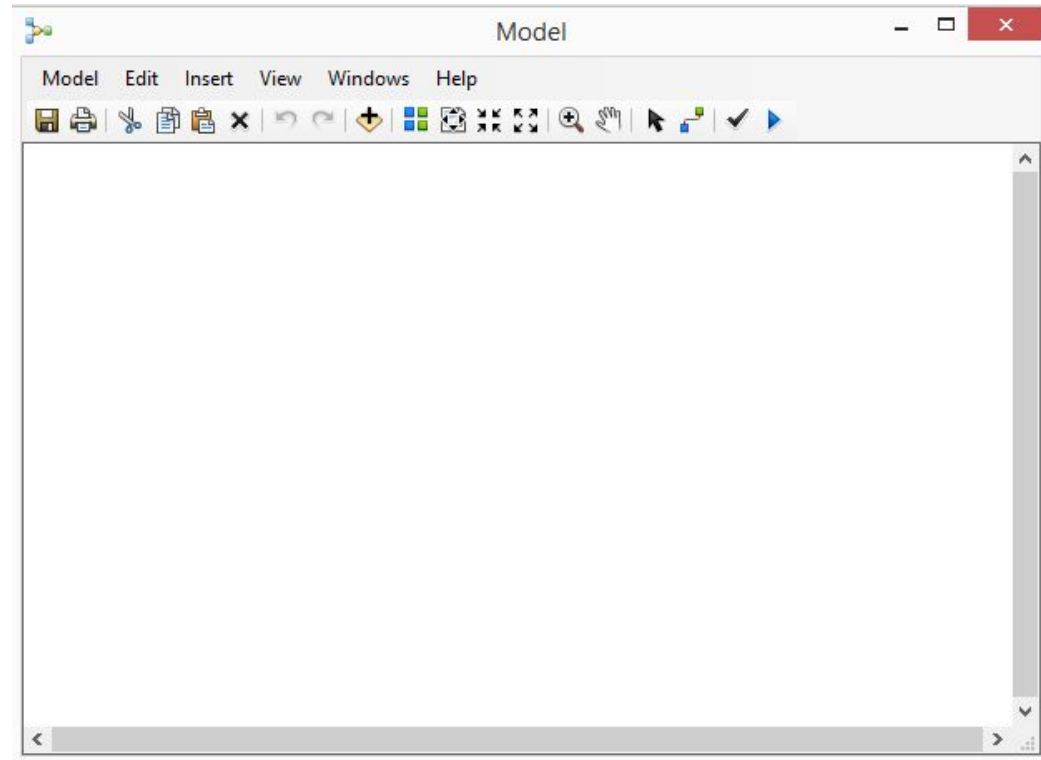
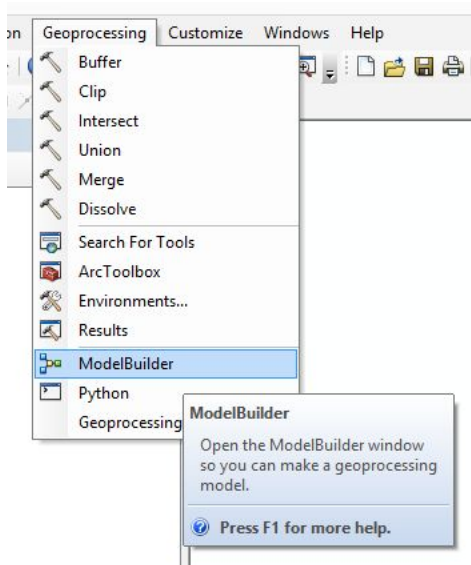


7 – MODEL BUILDER

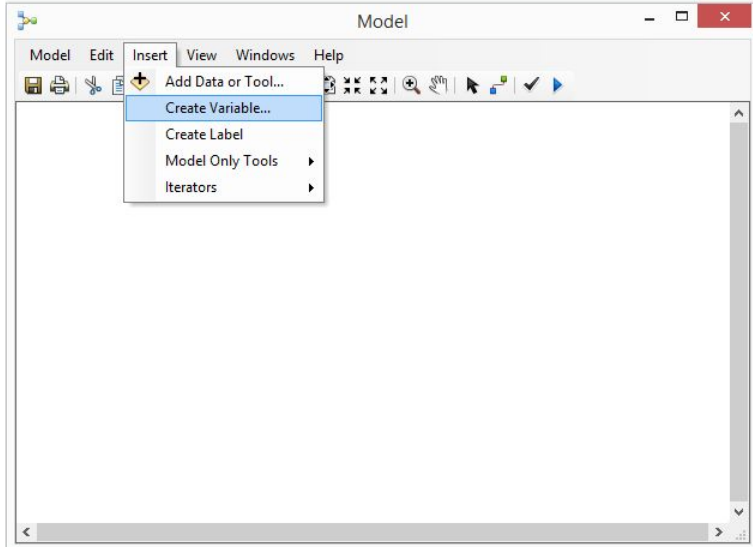
Online tutorials

- <http://help.arcgis.com/EN/ARCGISDESKTOP/10.0/HELP/index.html#/002w0000007v000000>
- <https://www.youtube.com/watch?v=UeJEvBFxlXc>
- <http://www.digital-geography.com/arcgis-tutorial-2-the-modelbuilder/#.VzMWyoSLSUk>
- ...

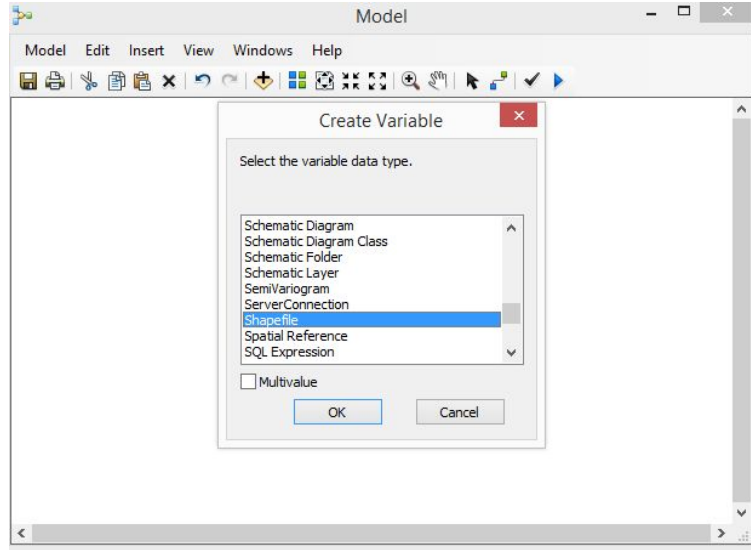
Opening Model Builder



Model parameters

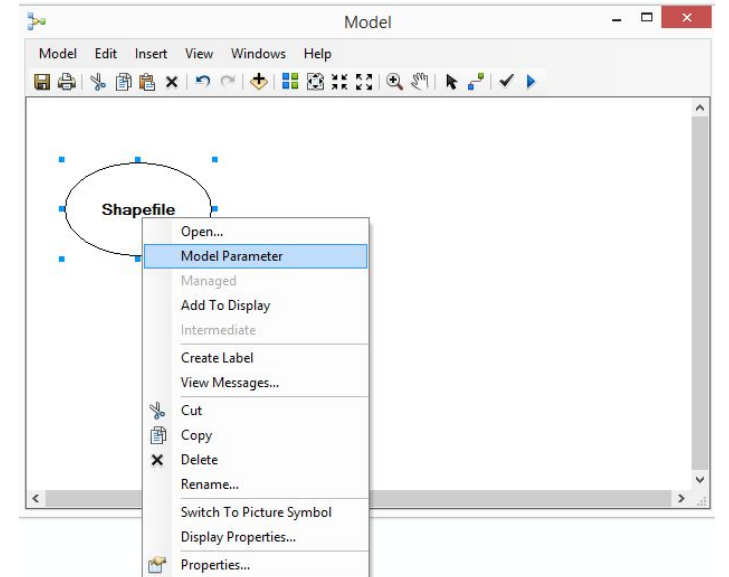


creating new variable

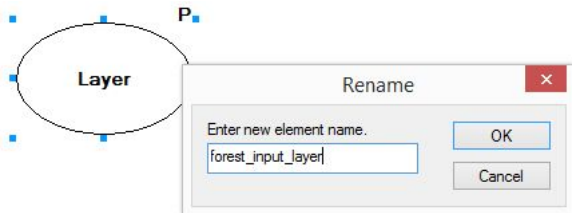


choosing type:

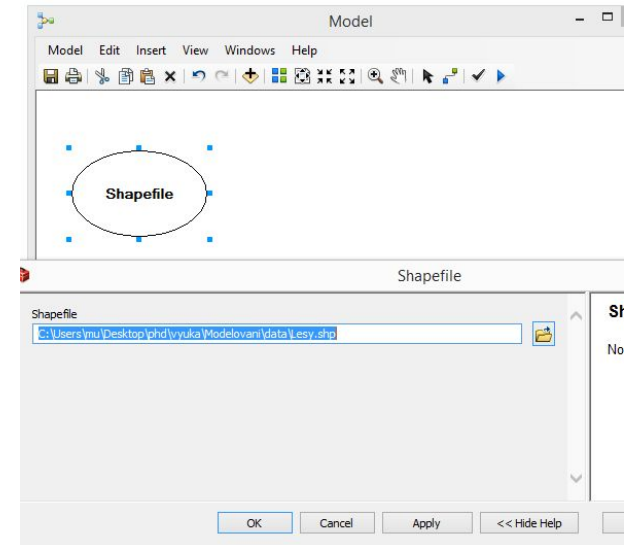
- shapefile
- long integer
- double (float)
- ...



turning variable to parameter

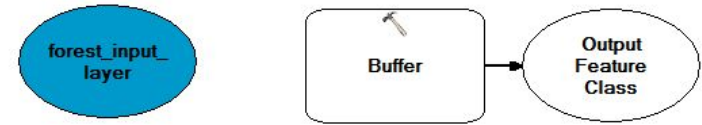
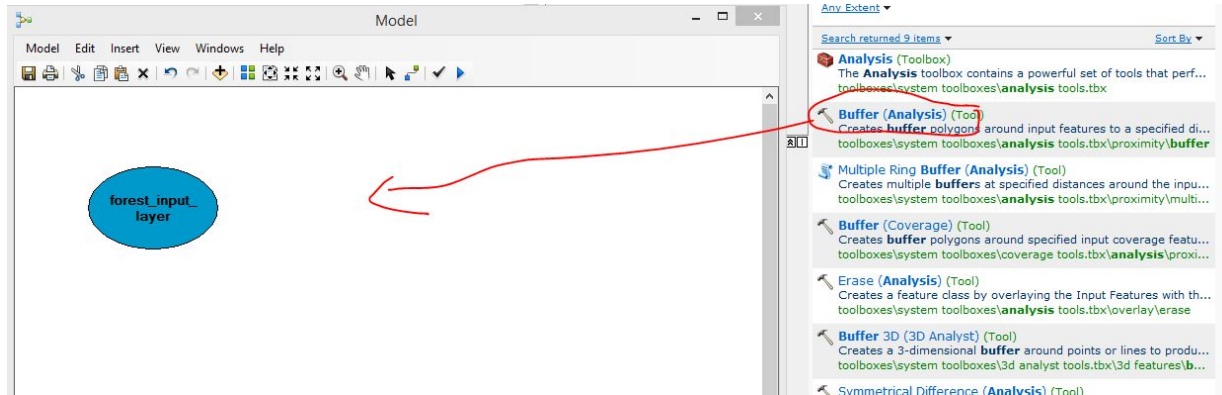


(right click -> rename) renaming parameter

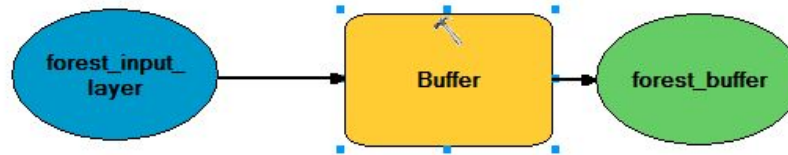
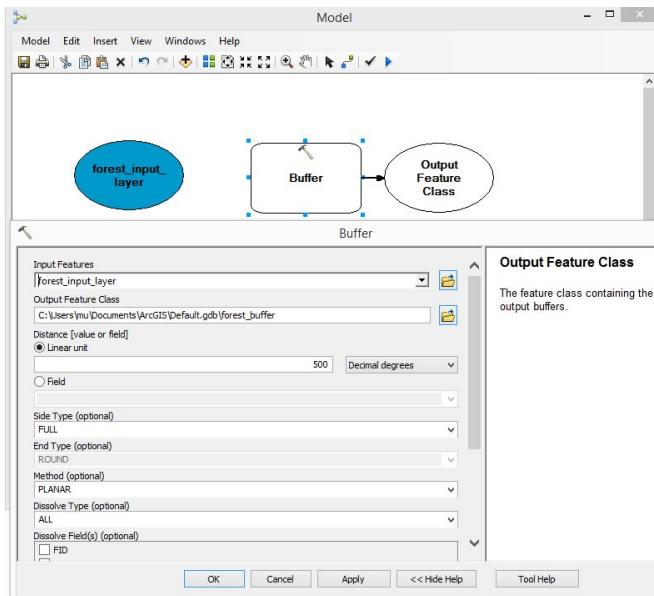


setting default value

Using tools in model

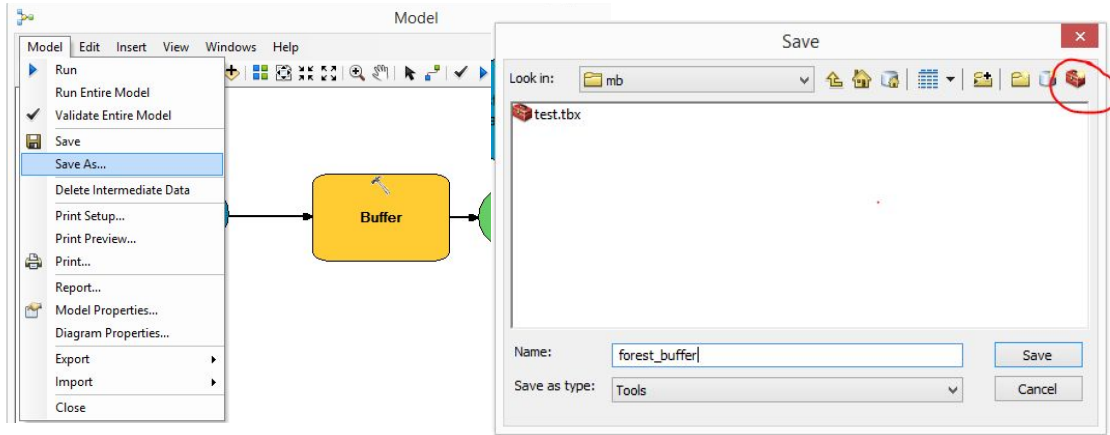


selecting tool from list

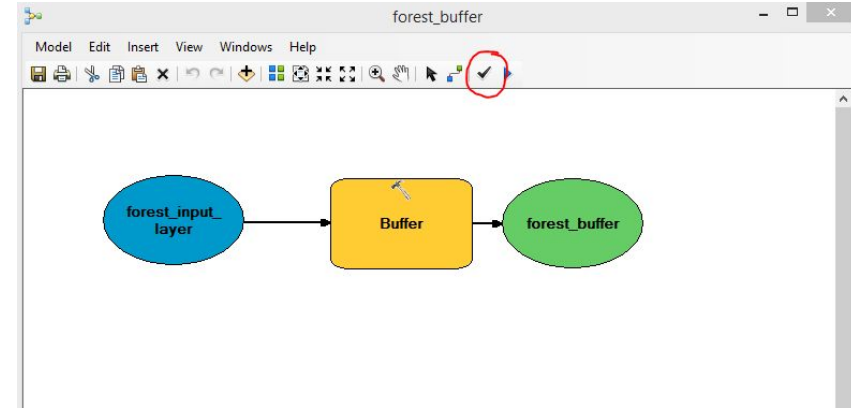


(dbl click) setting parameters for selected tool

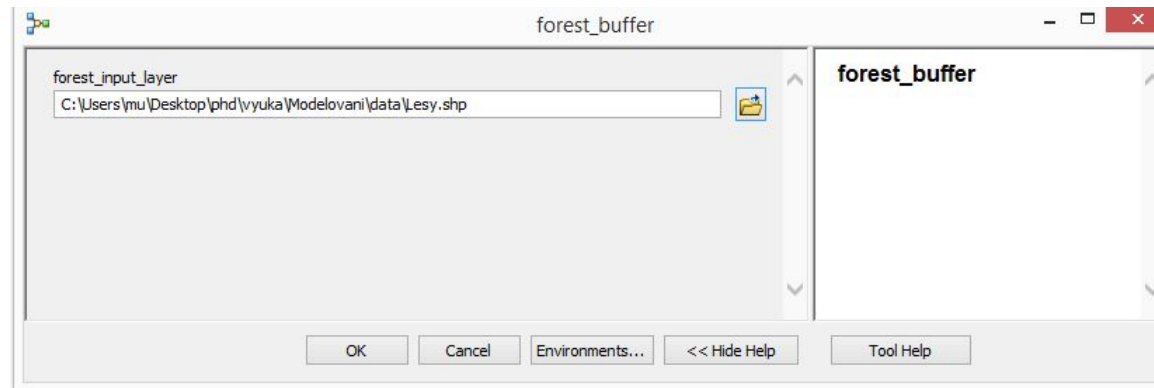
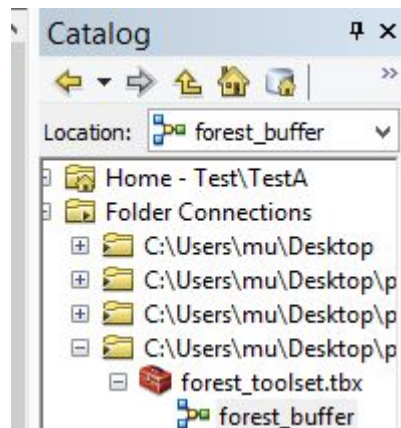
Saving, validating and running model



saving model



validating model



running model (dbl click on model)

Elements

