

The island of HVAR



Basic information about Hvar

- **area of 299.6 sq km (length 68.2 km, width up to 10.5 km)**
- **population of 11,459 inhabitants**
- **capital city: Hvar**
- **highest point: Sveti Nikola (628 m above sea level)**



Our travel to Hvar

by car



by ferry



- **ferry transport**

- from Drvenik to Sućuraj











lighthouse in Sucuraj



- **travel on island**



3 hours of long and boring journey from ferry to our destination...on bad and narrow road...



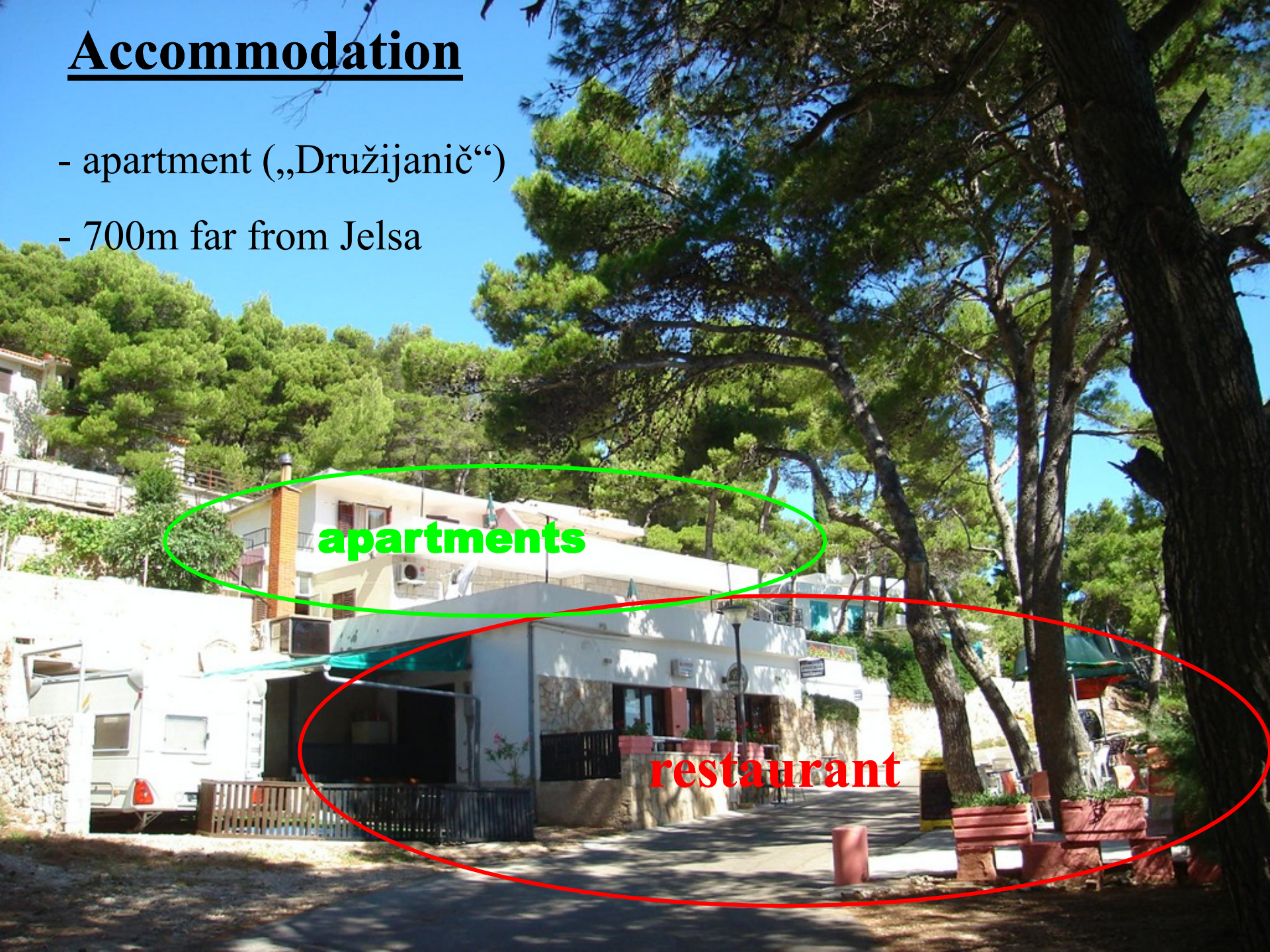
Our destination

... JELSA



Accommodation

- apartment („Družijanič“)
- 700m far from Jelsa



- just above the sea





RESTORAN GRILL



Owners of this restaurant and apartments

- Mr and Mrs Družijanič





„Our“ beach

...very good for:

- swimming


- sunbathing




- diving



- jumping from mole







Interesting and beautiful places

Jelsa



Jagodna beach



Hvar (city)



Vrboska



Pakleni islands



Zarače beach



Stari Grad



Jelsa



Jagodna beach



Hvar (city)



Pakleni islands



Vrboska



Zarače beach



Stari Grad



... that s all, thank you for attention ☺

